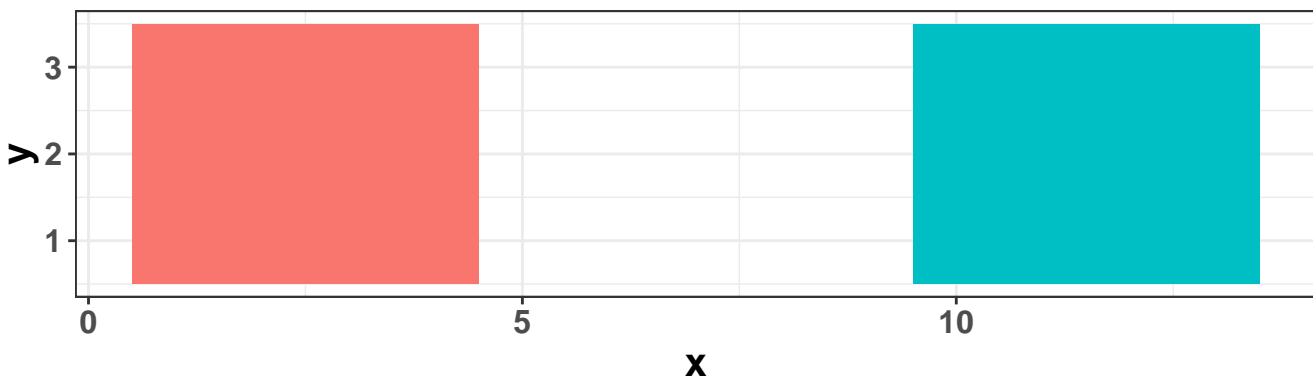


spatialShrunkenCentroids for file:

testfile_squares.rdata

properties	values
Number of m/z features	2718
Range of m/z values	900 – 999.98
Number of pixels	24
Range of x coordinates	1 – 13
Range of y coordinates	1 – 3
Range of intensities	0 – 168

Distribution of the response variable y



y_vector

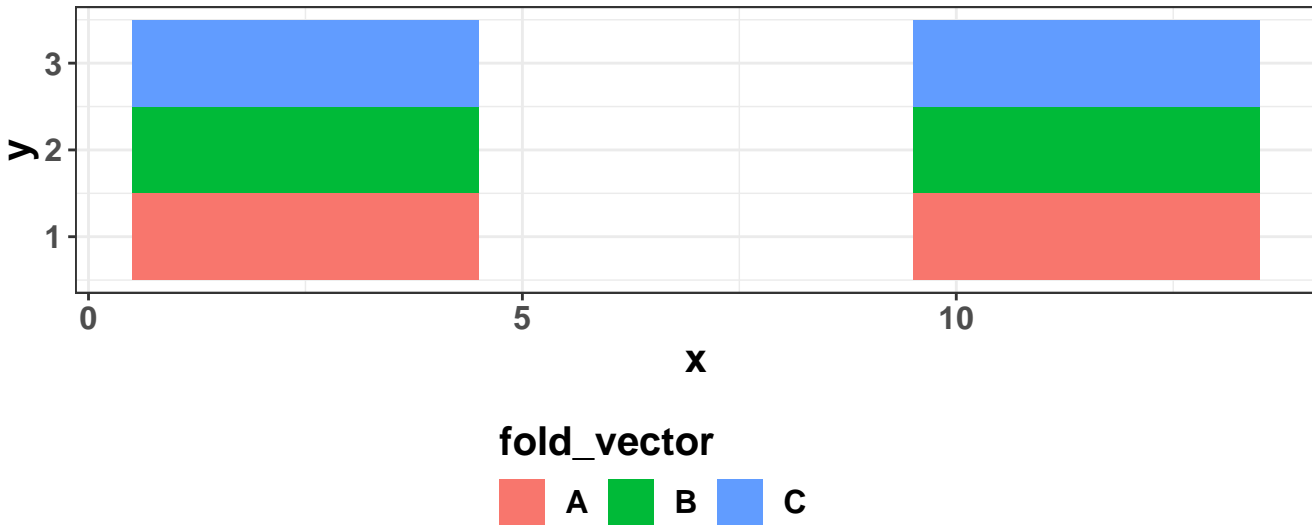


Fold1

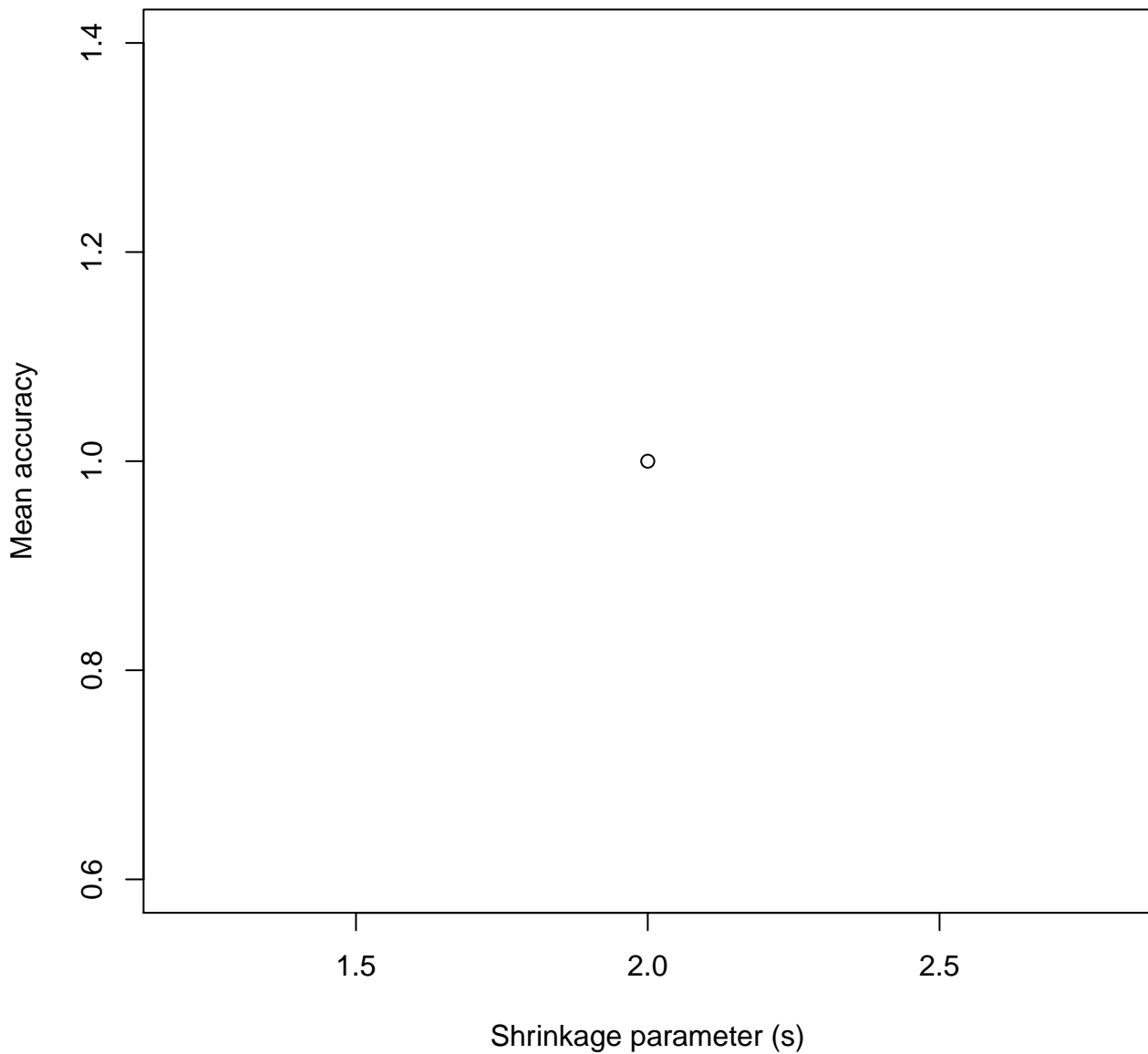


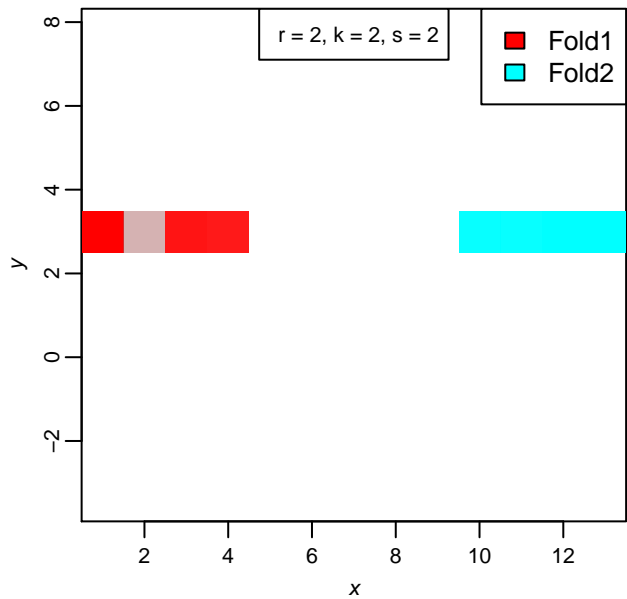
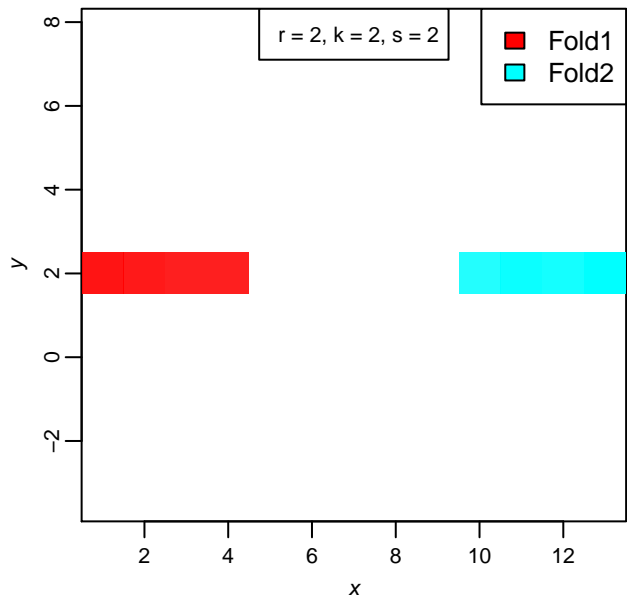
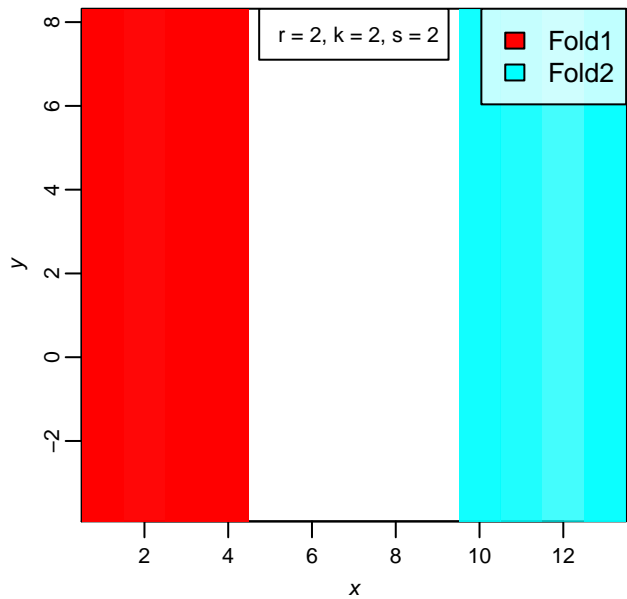
Fold2

Distribution of the fold variable



Mean accuracy of SSC classification





Summary for the different parameters

r = 2, k = 2, s = 2	Accuracy	Sensitivity	Specificity	FDR
Fold1	1	1	1	0
Fold2	1	1	1	0