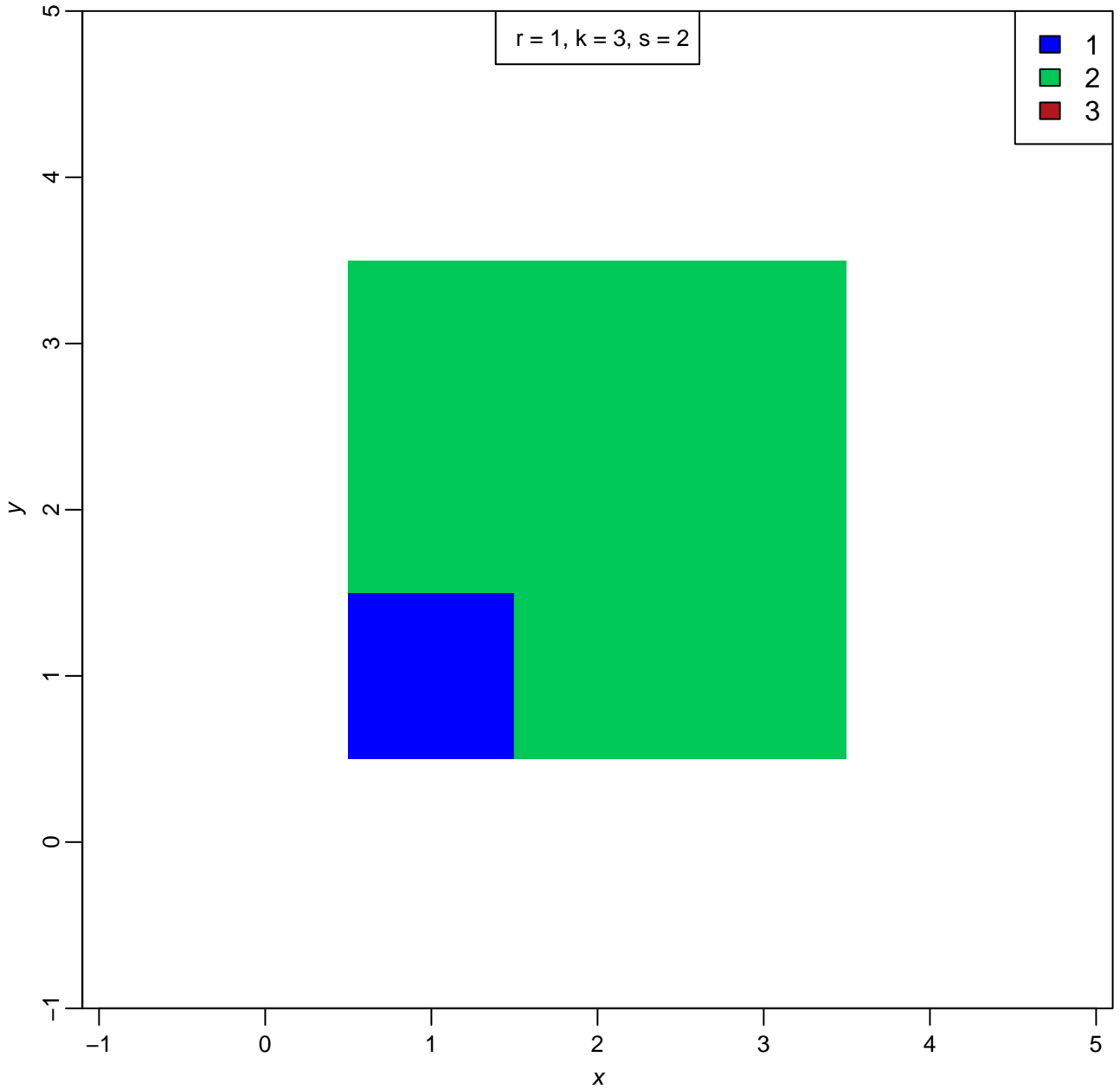


# Spatial segmentation for file:

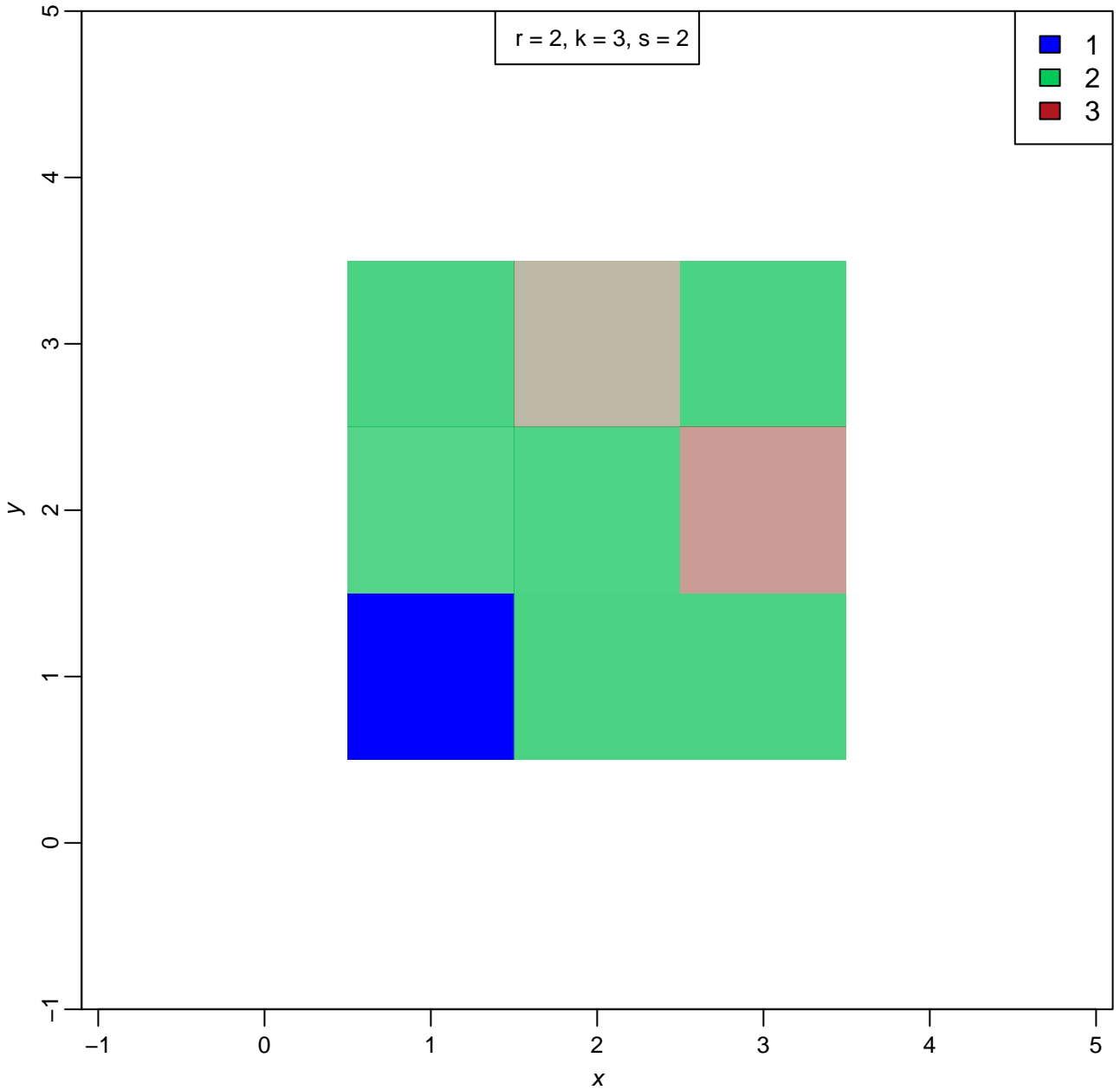
preprocessed.RData

| <b>properties</b>      | <b>values</b>   |
|------------------------|-----------------|
| Number of m/z features | 2399            |
| Range of m/z values    | 200.08 – 399.92 |
| Number of pixels       | 9               |
| Range of x coordinates | 1 – 3           |
| Range of y coordinates | 1 – 3           |
| Range of intensities   | 0 – 170.84      |

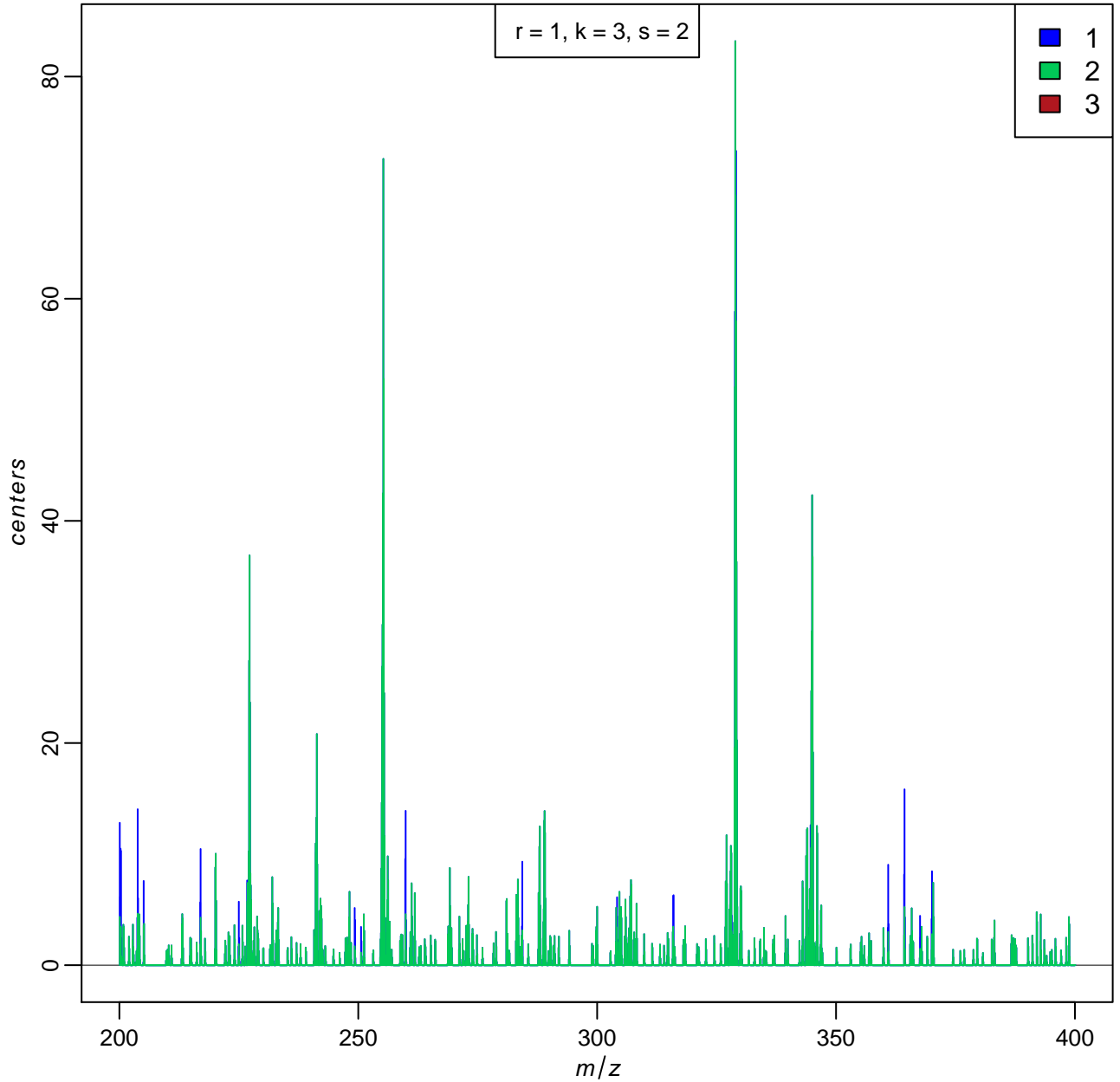
# Spatial shrunken centroids



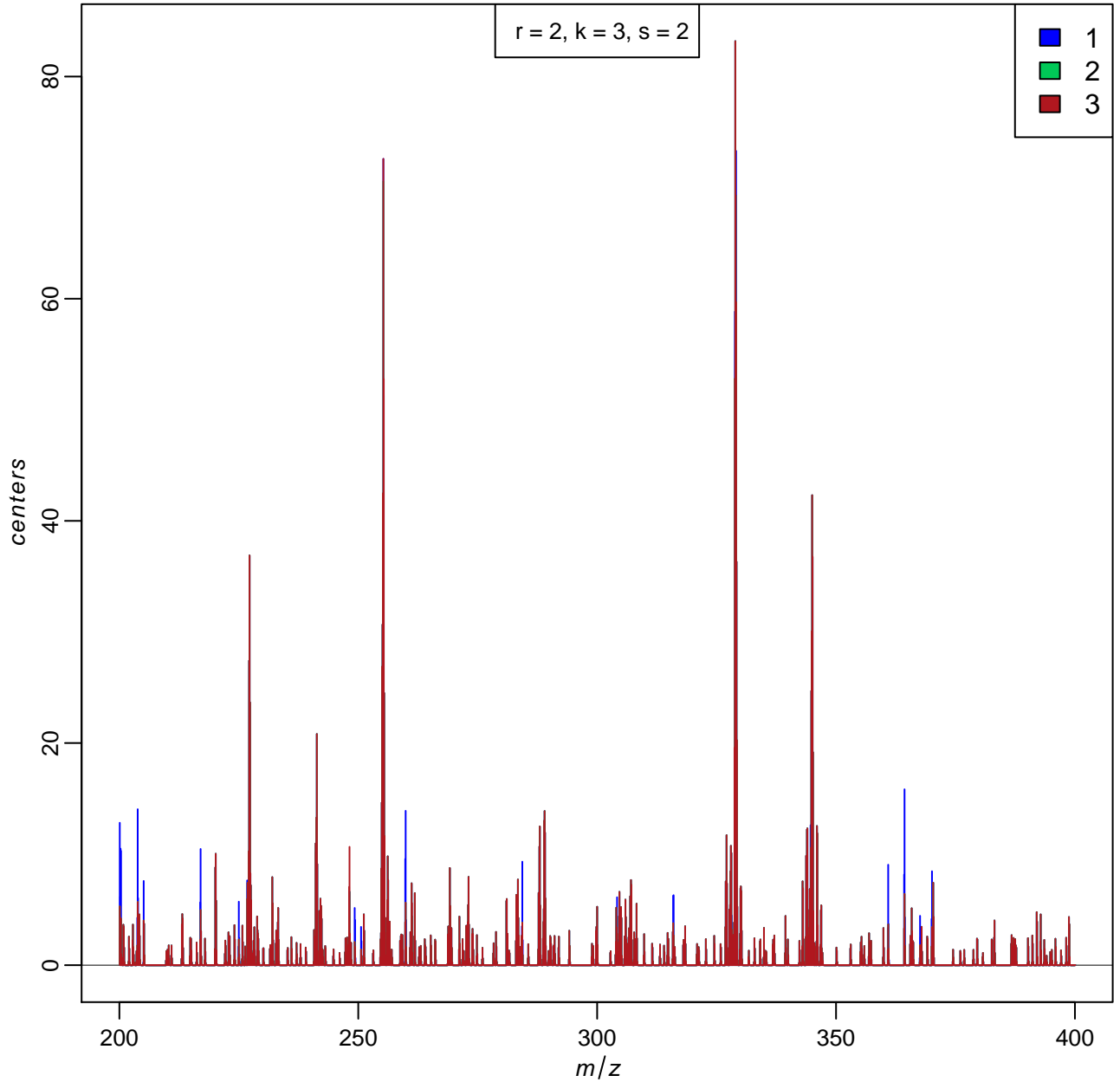
# Spatial shrunken centroids



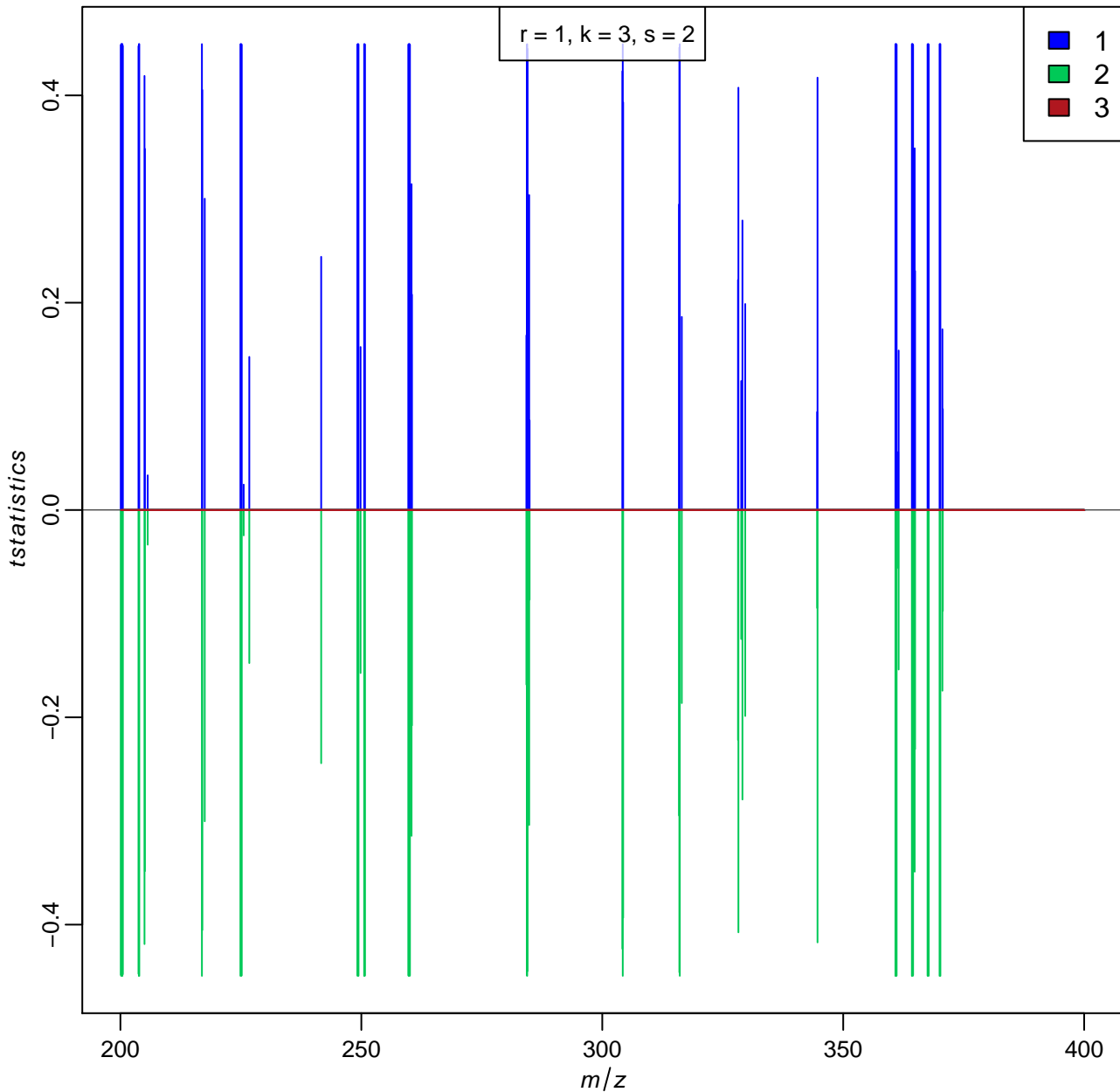
# Spatial shrunken centroids plot



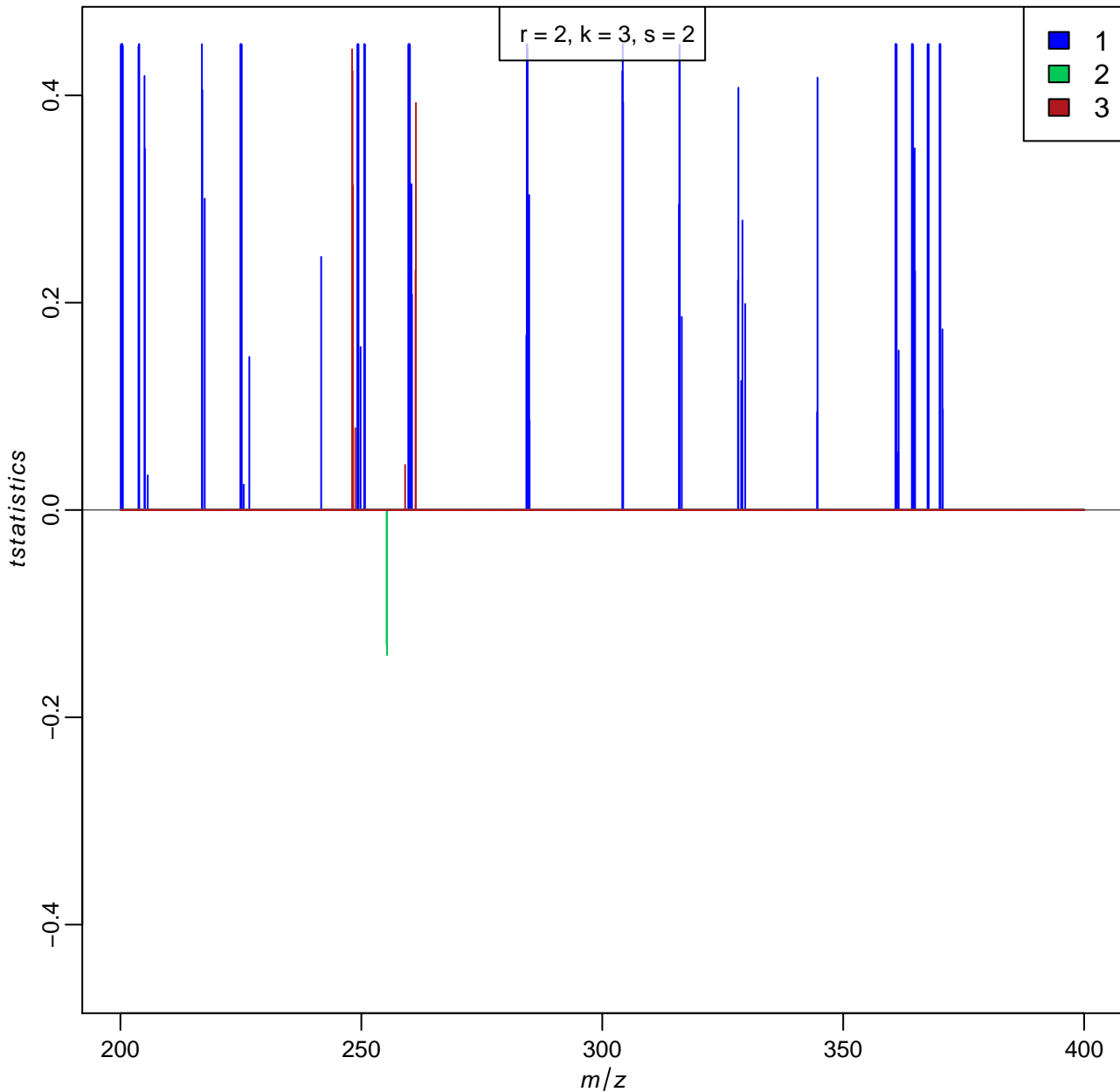
# Spatial shrunken centroids plot



# t-statistics



# t-statistics



# Number of segments

