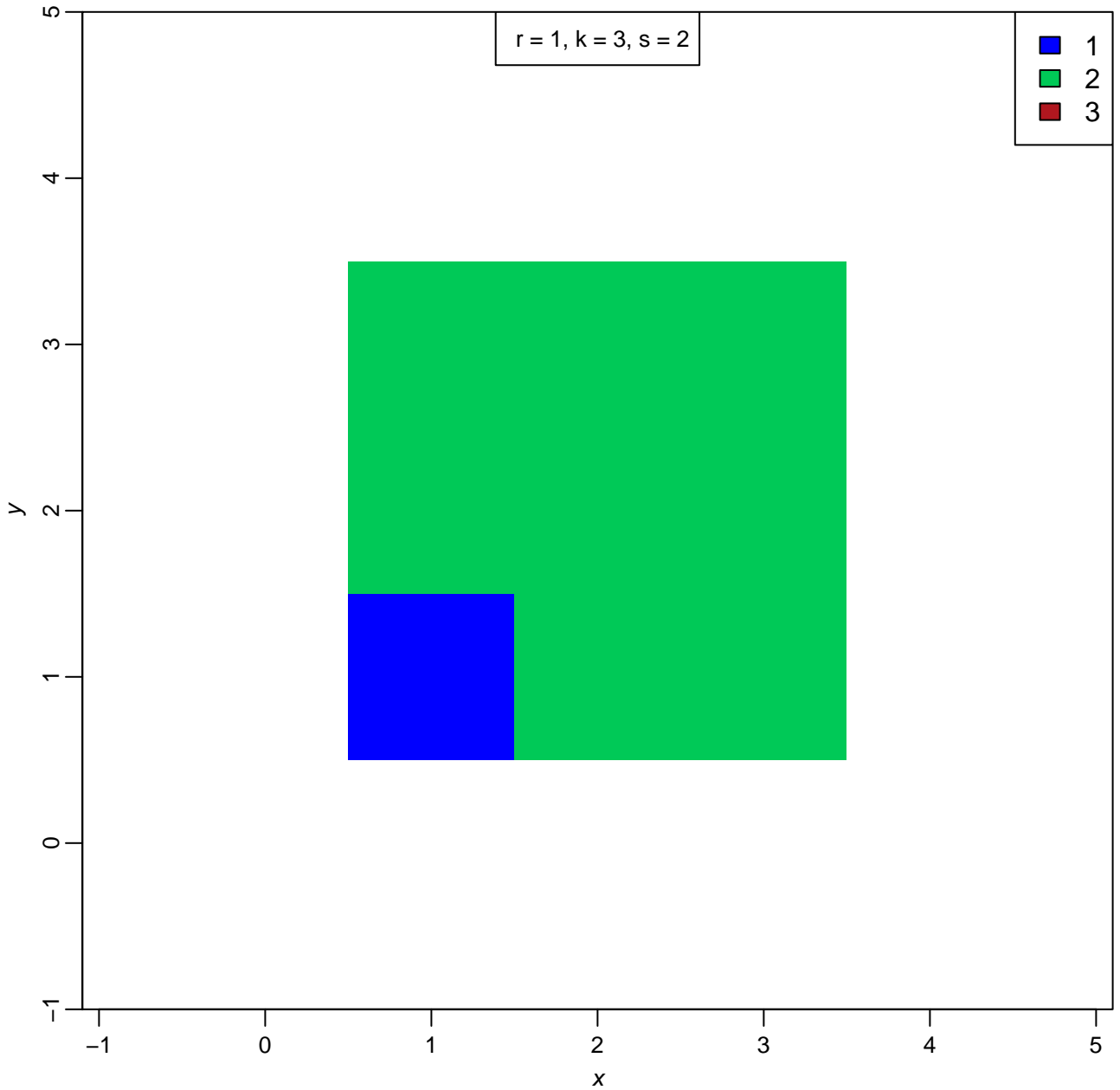


Spatial segmentation for file:

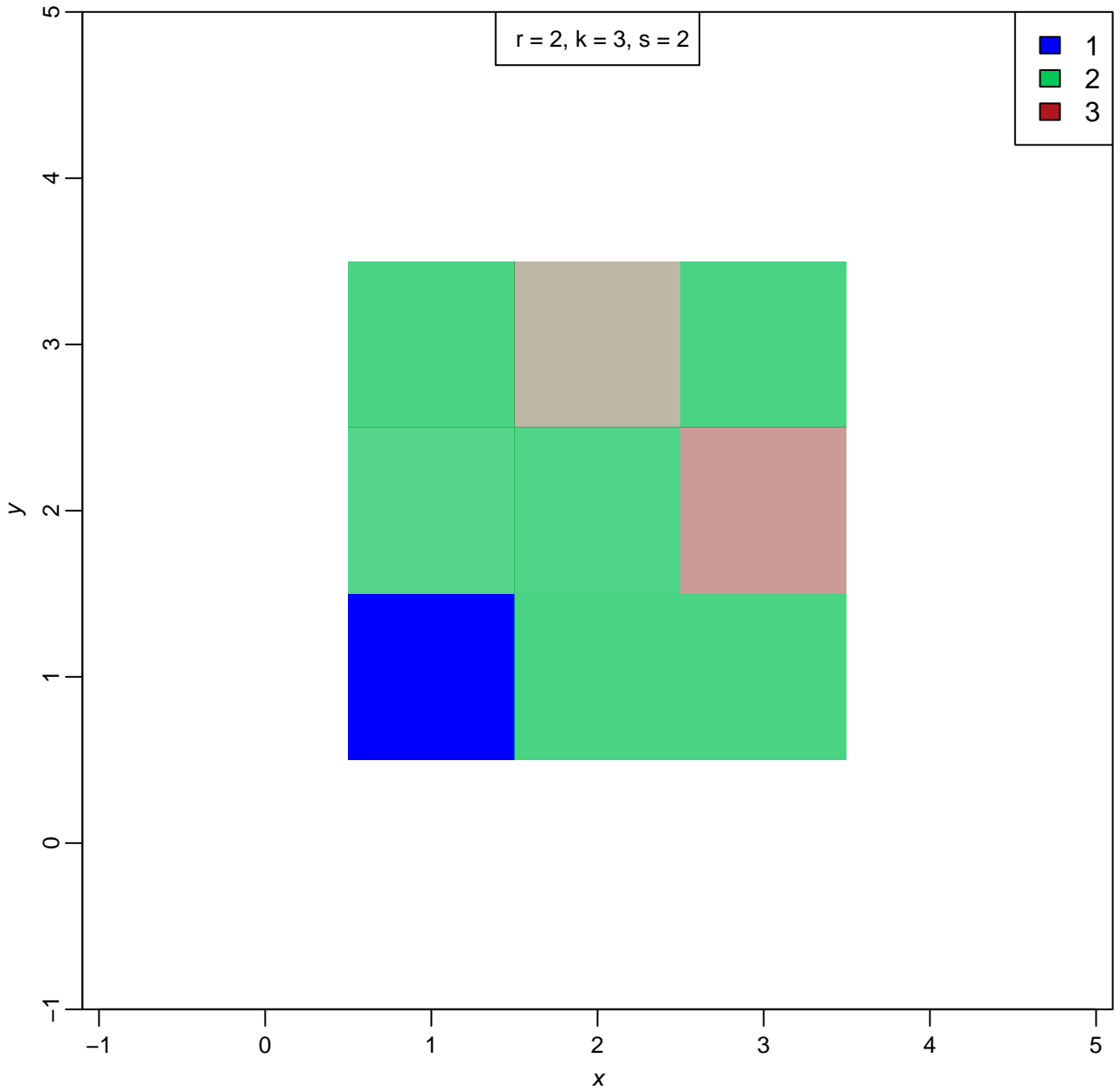
preprocessed.RData

properties	values
Number of m/z features	2399
Range of m/z values	200.08 – 399.92
Number of pixels	9
Range of x coordinates	1 – 3
Range of y coordinates	1 – 3
Range of intensities	0 – 170.84
Number of NA intensities	0
Number of Inf intensities	0

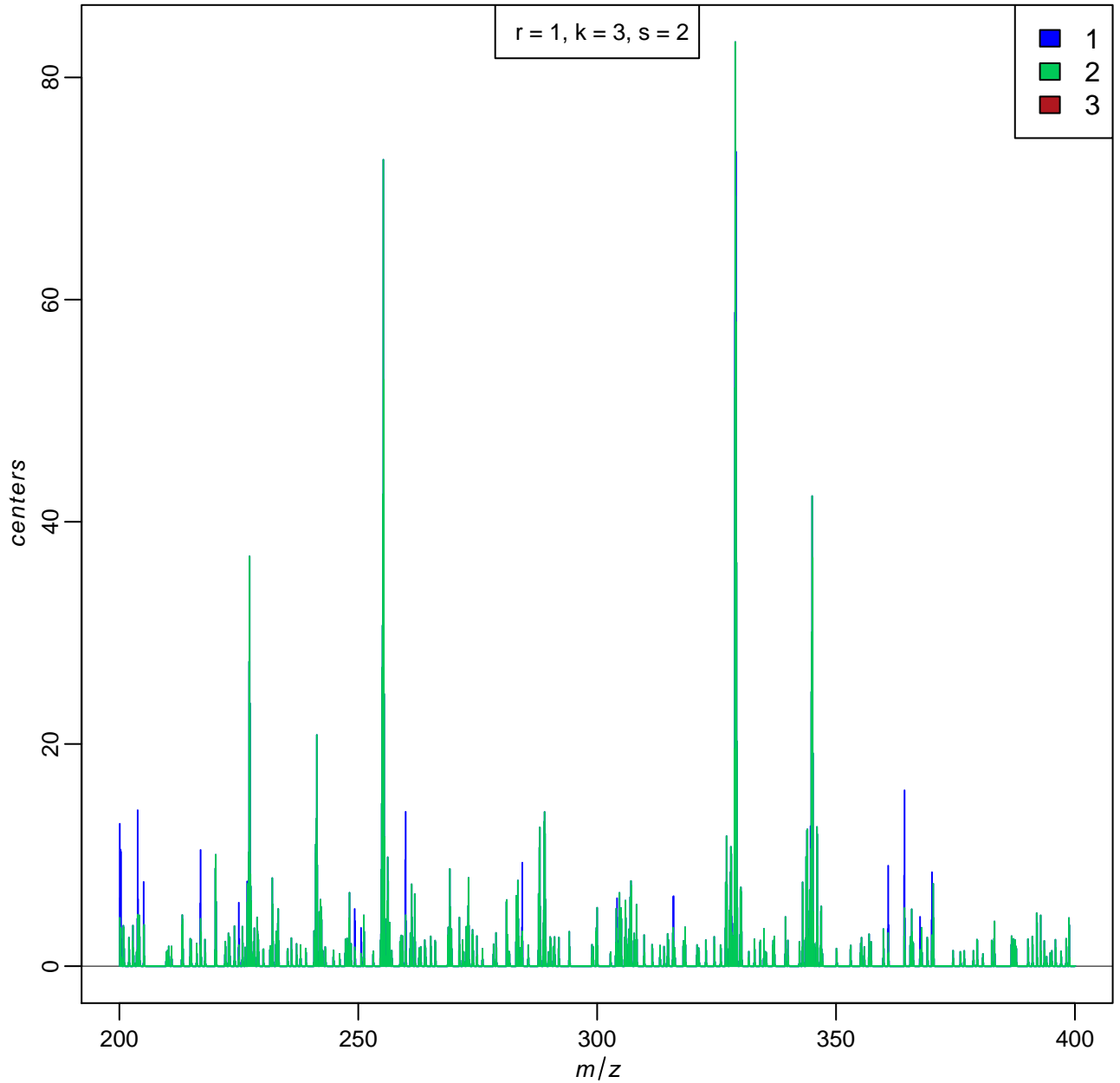
Spatial shrunken centroids



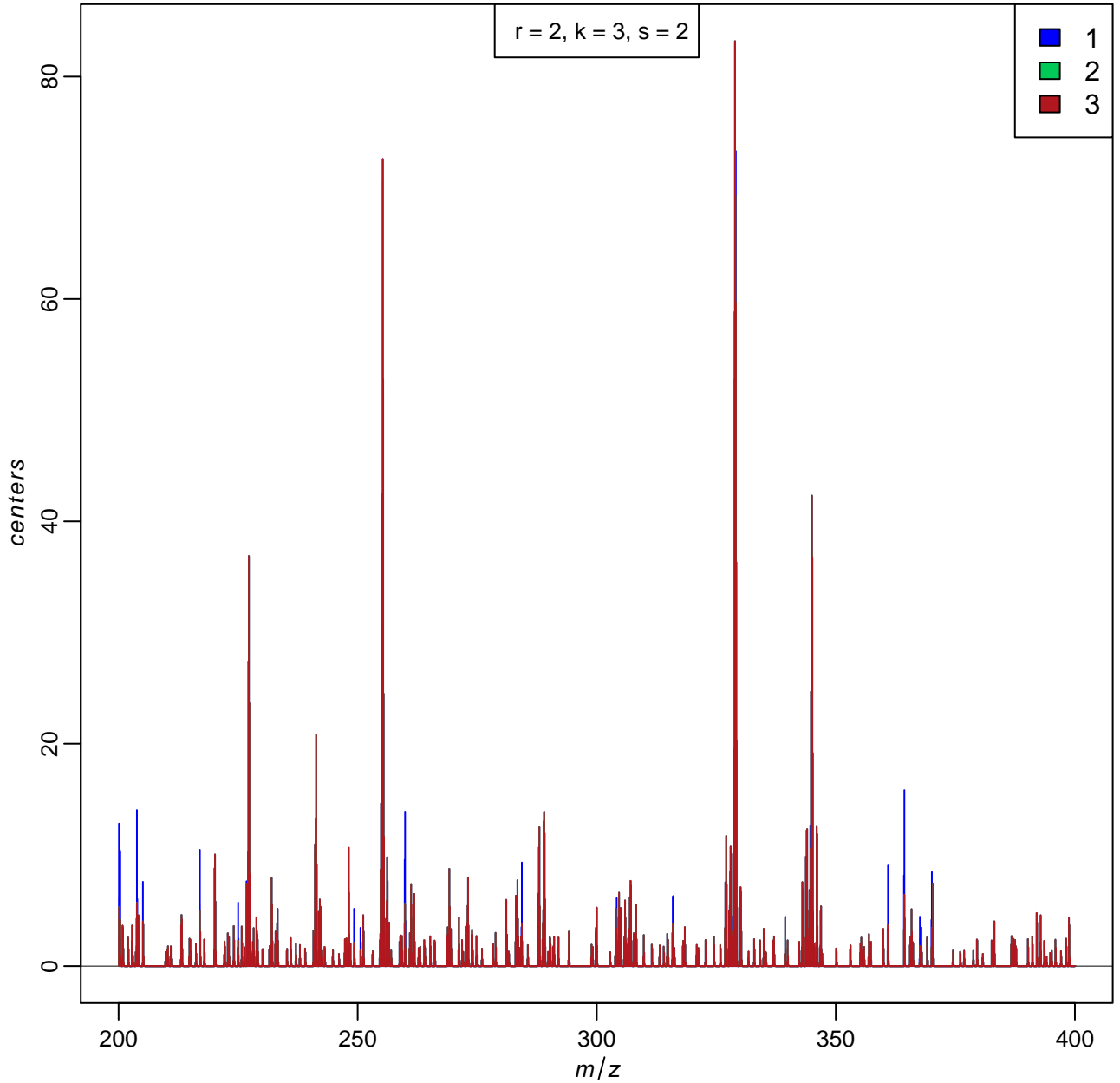
Spatial shrunken centroids



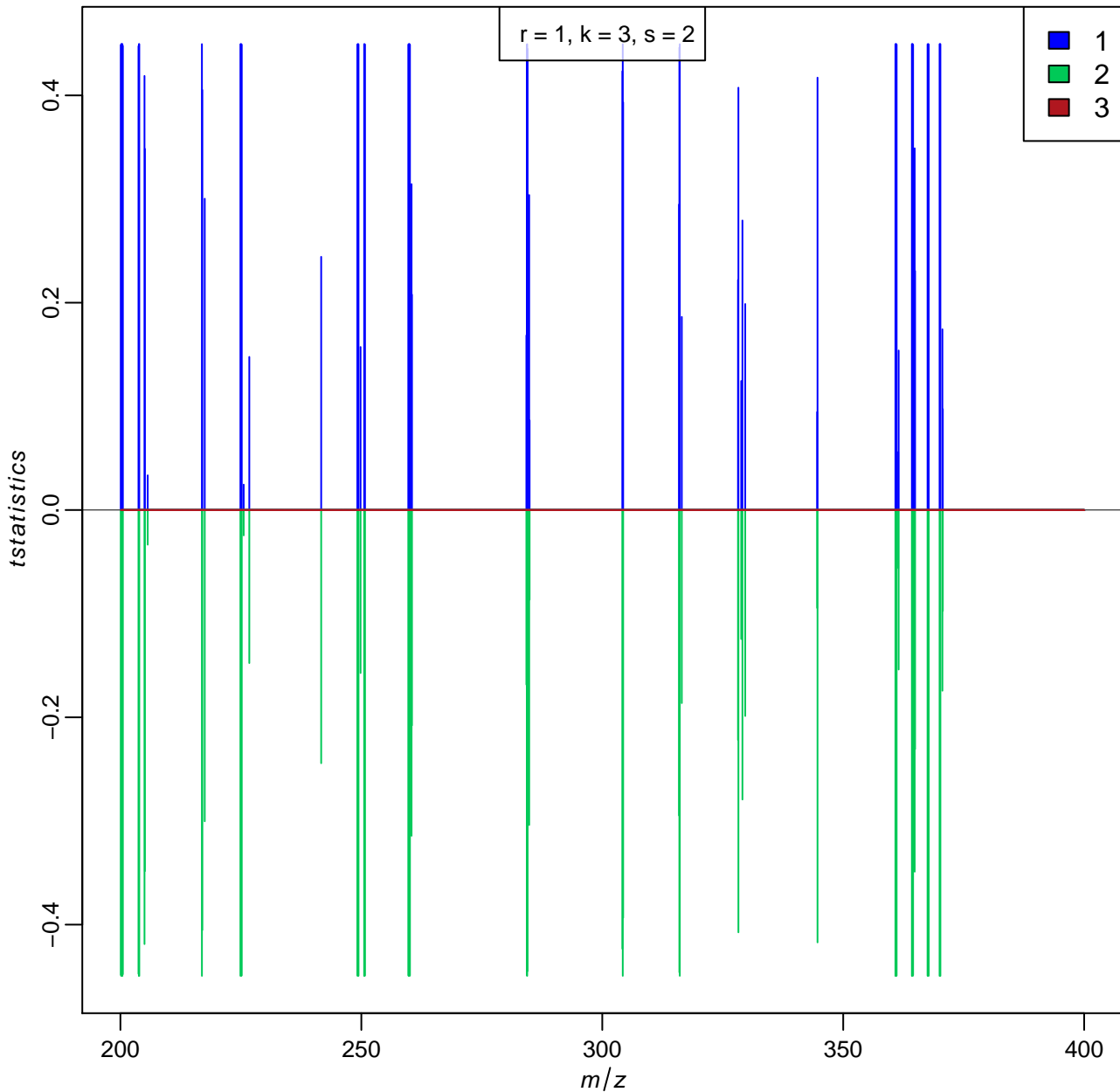
Spatial shrunken centroids plot



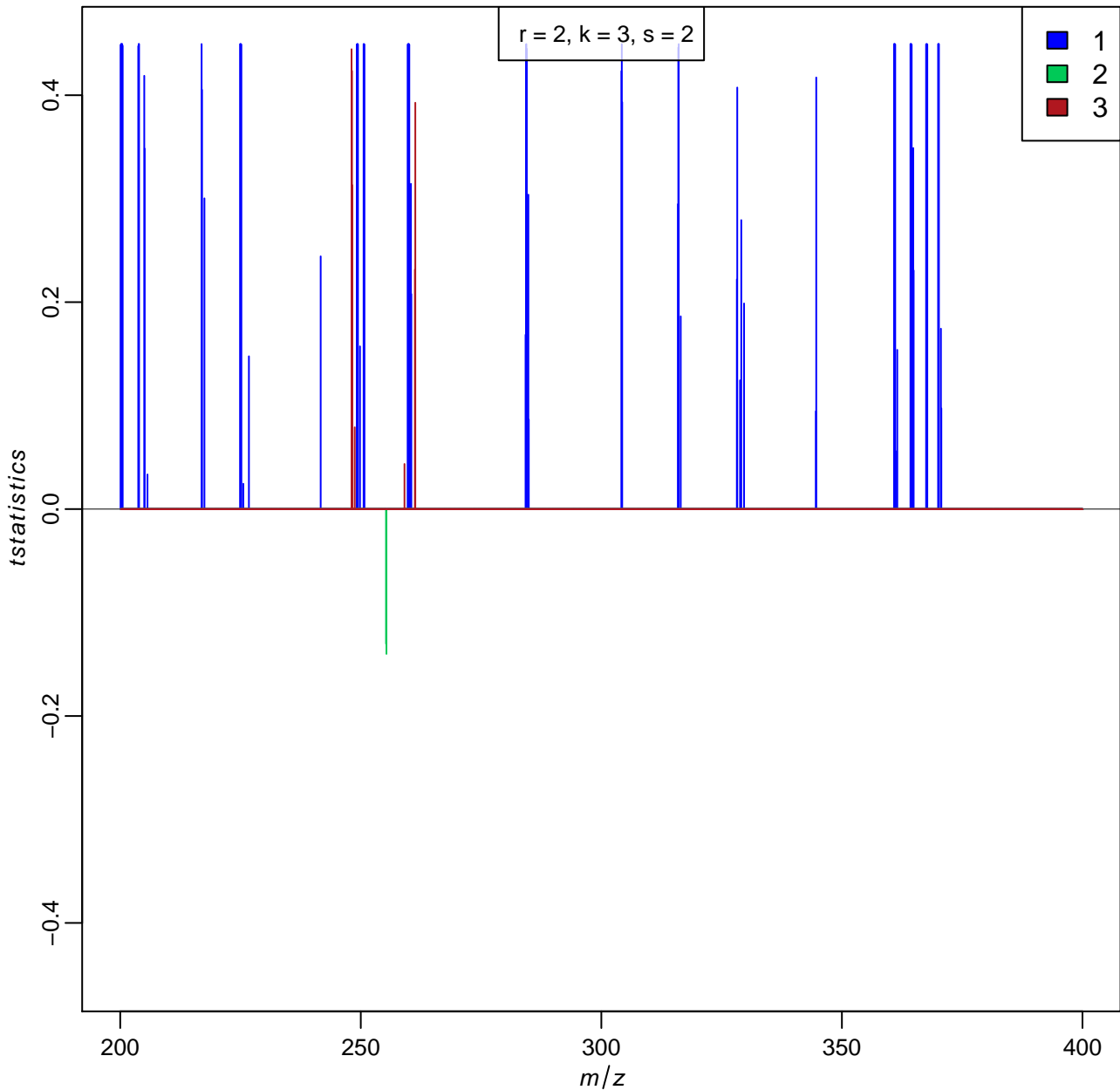
Spatial shrunken centroids plot



t-statistics



t-statistics



Number of segments

