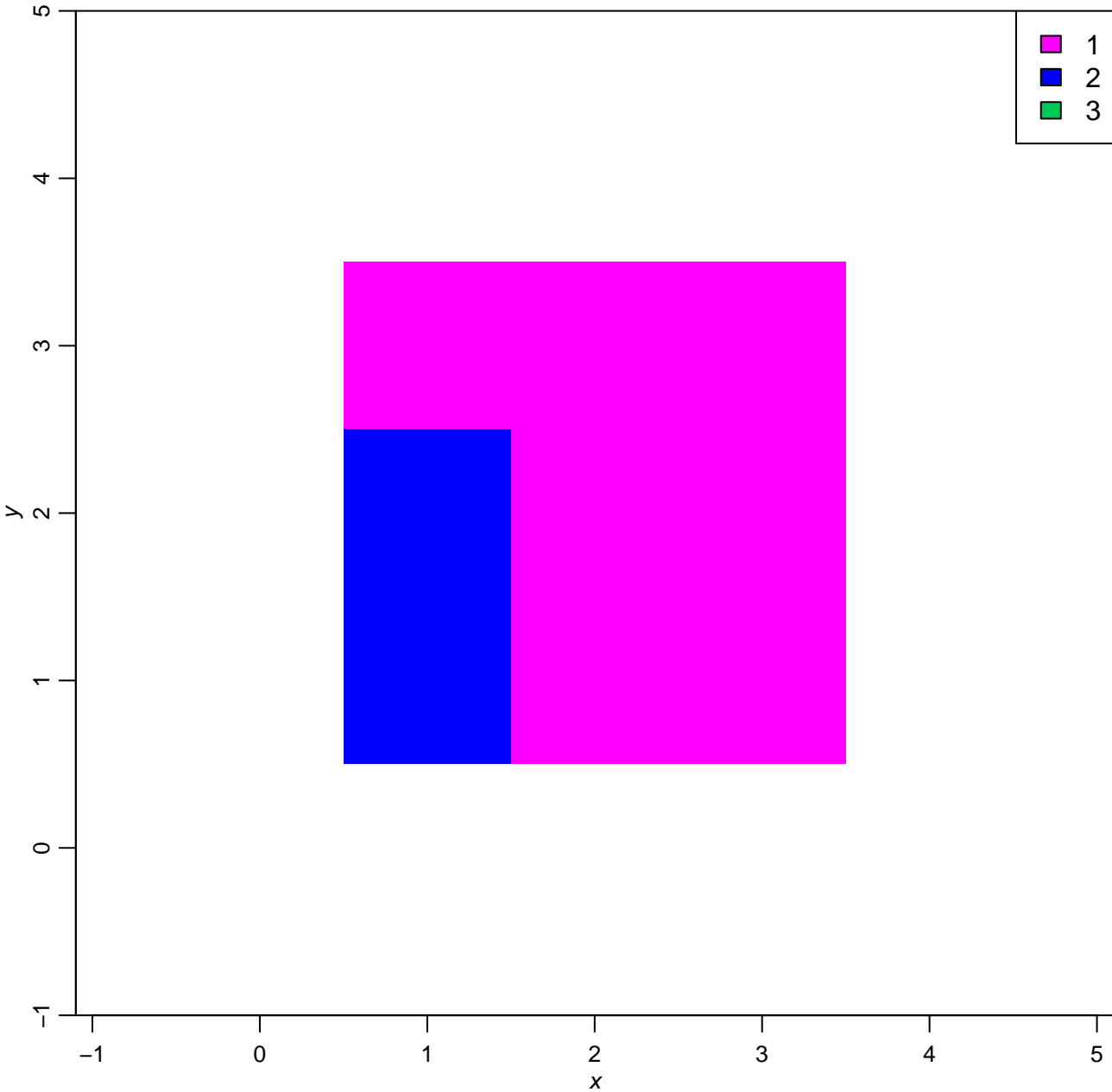


## Spatial segmentation for file:

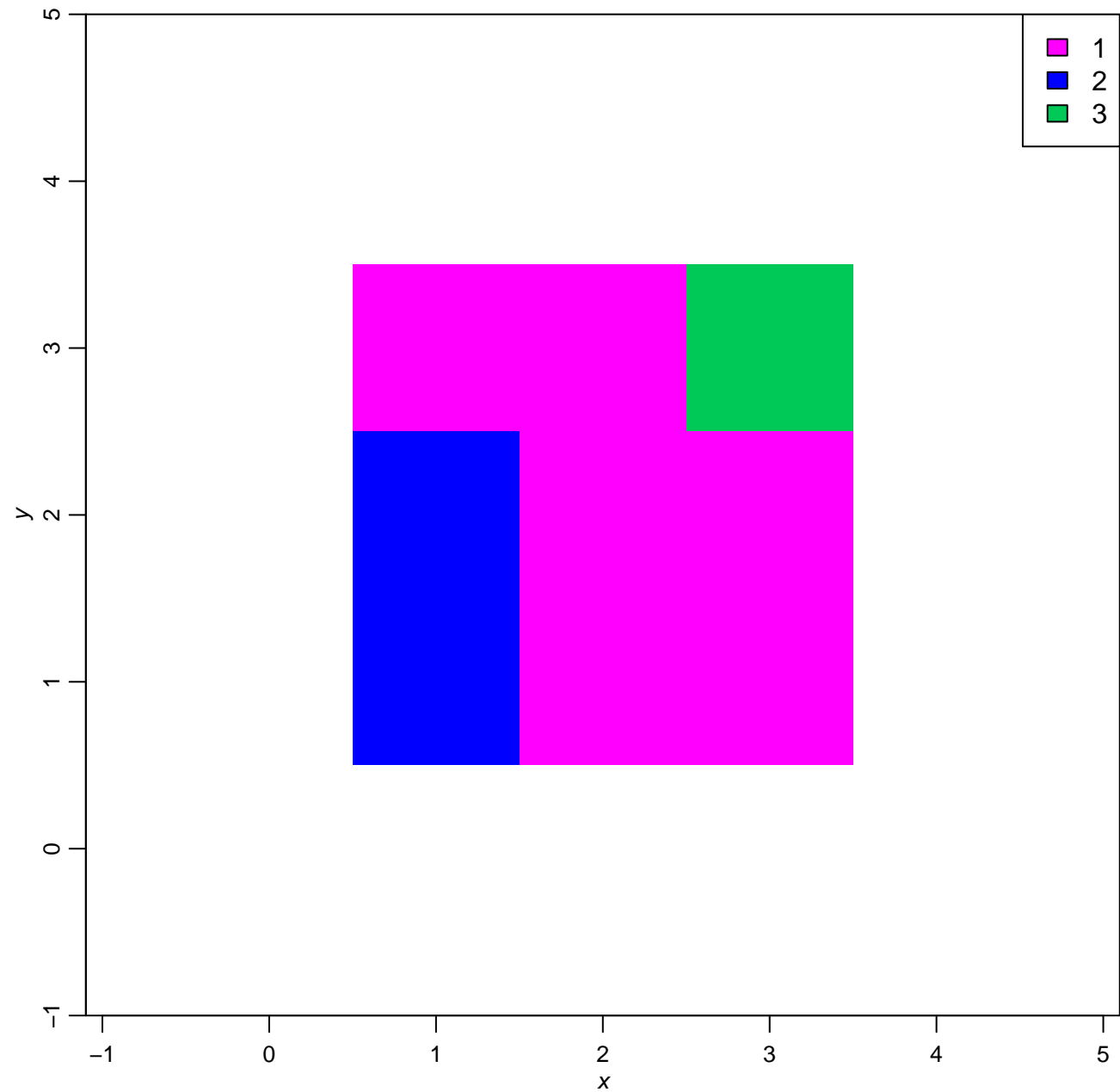
files\_

properties	values
Number of m/z features	1199
Range of m/z values	300.08 – 399.92
Number of pixels	9
Range of x coordinates	1 – 3
Range of y coordinates	1 – 3
Range of intensities	0 – 2.59
Number of NA intensities	0
Number of Inf intensities	0
Number of duplicated coordinates	0

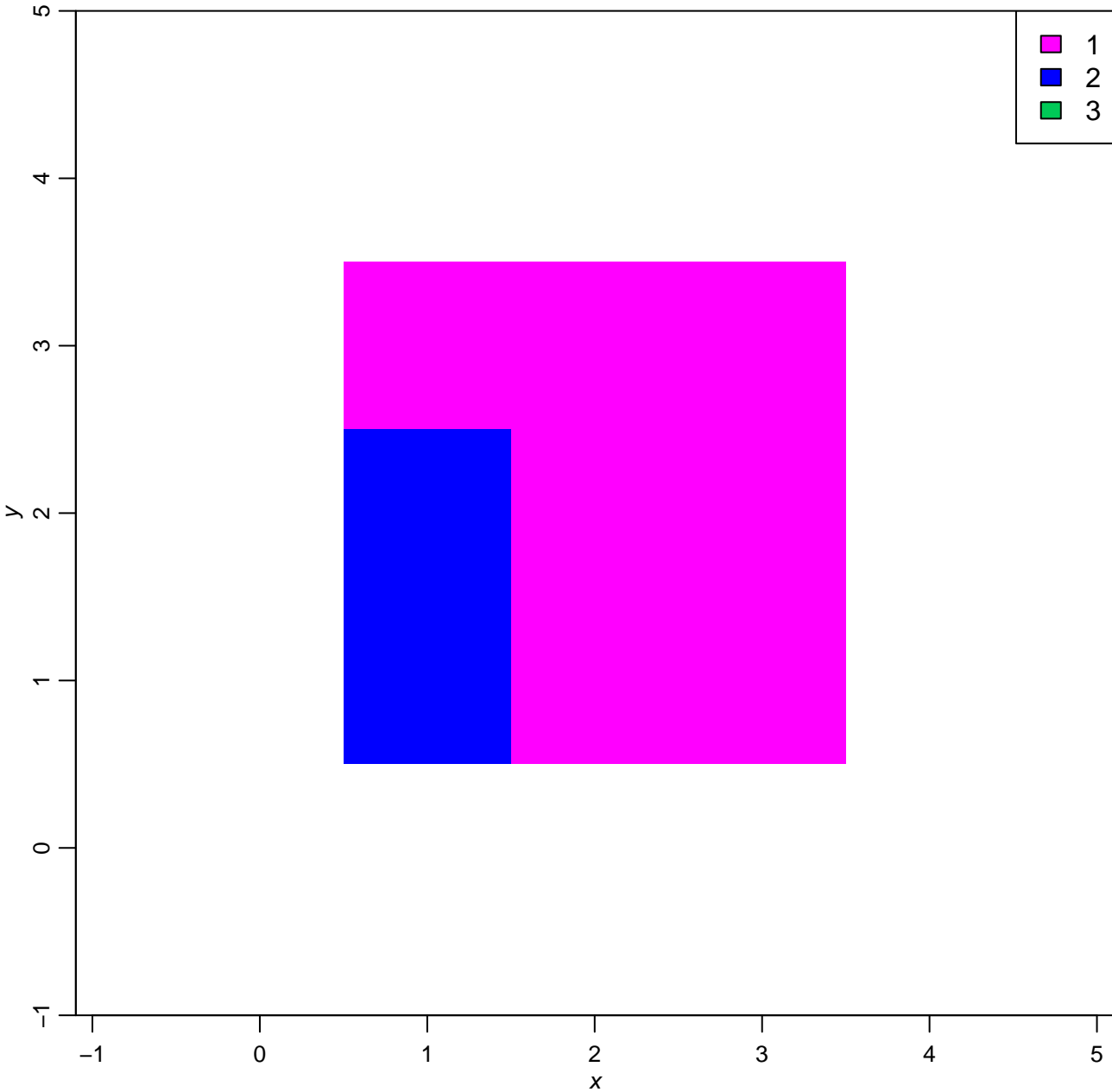
# K-means clustering



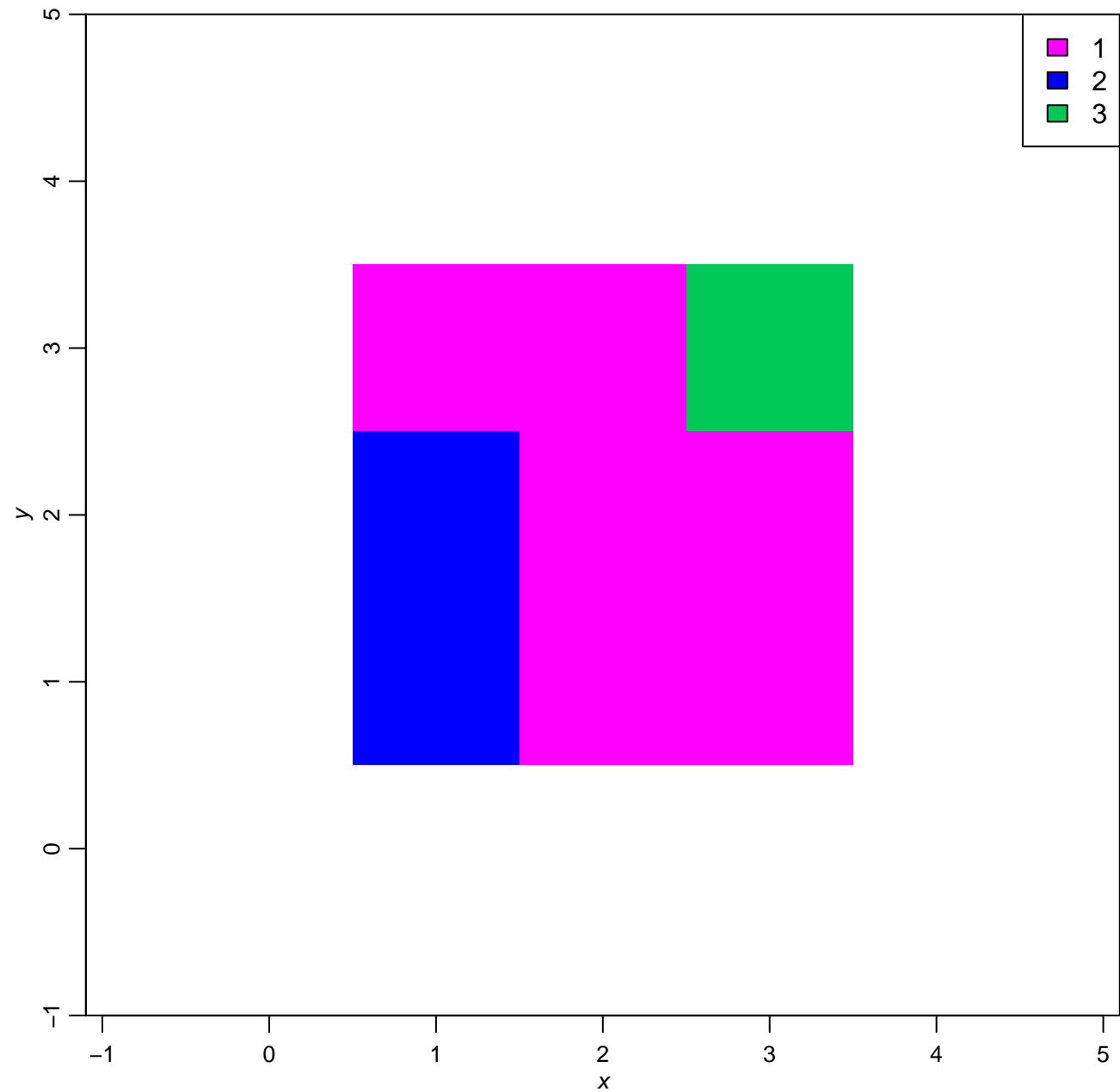
# K-means clustering



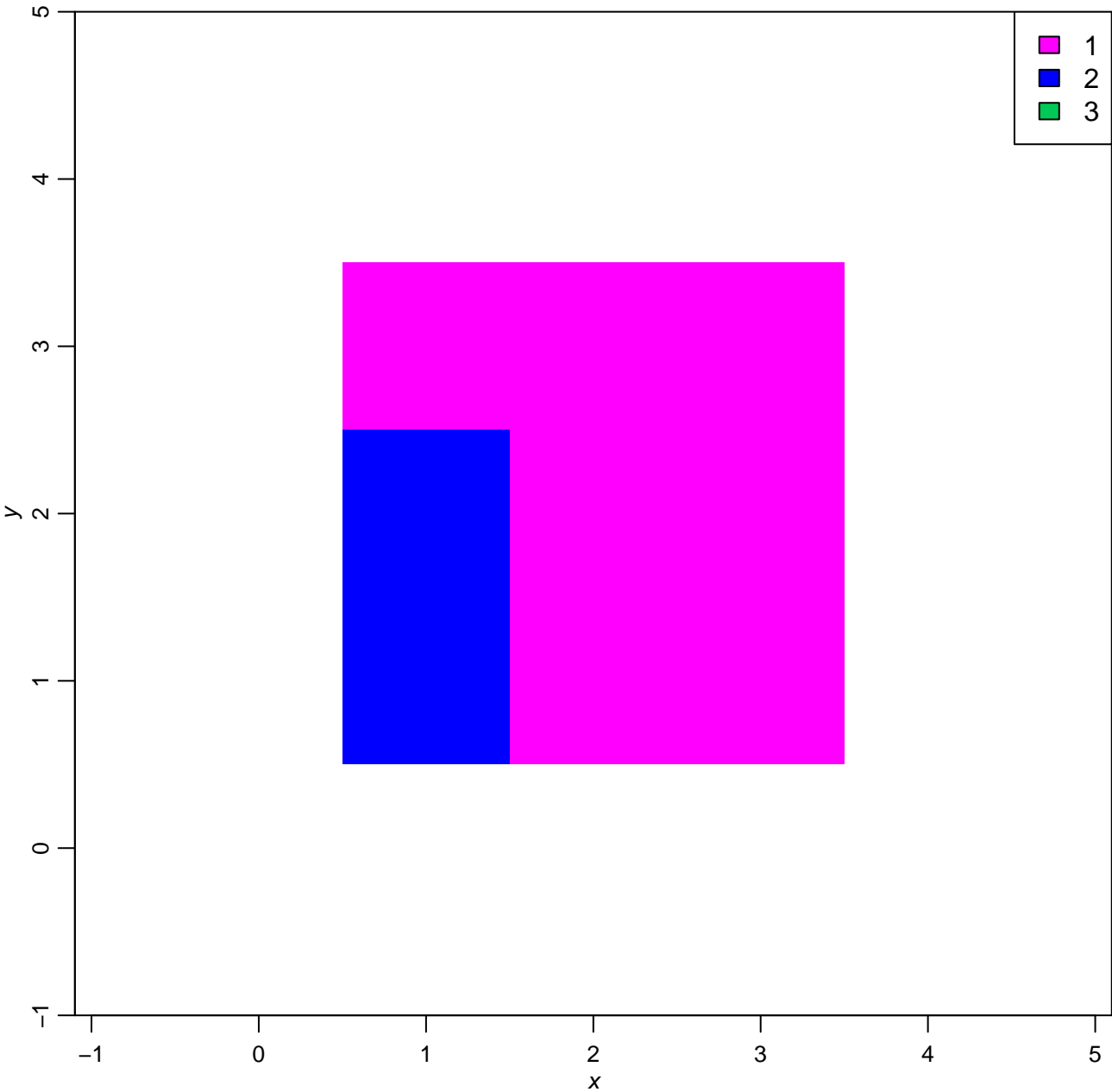
# K-means clustering



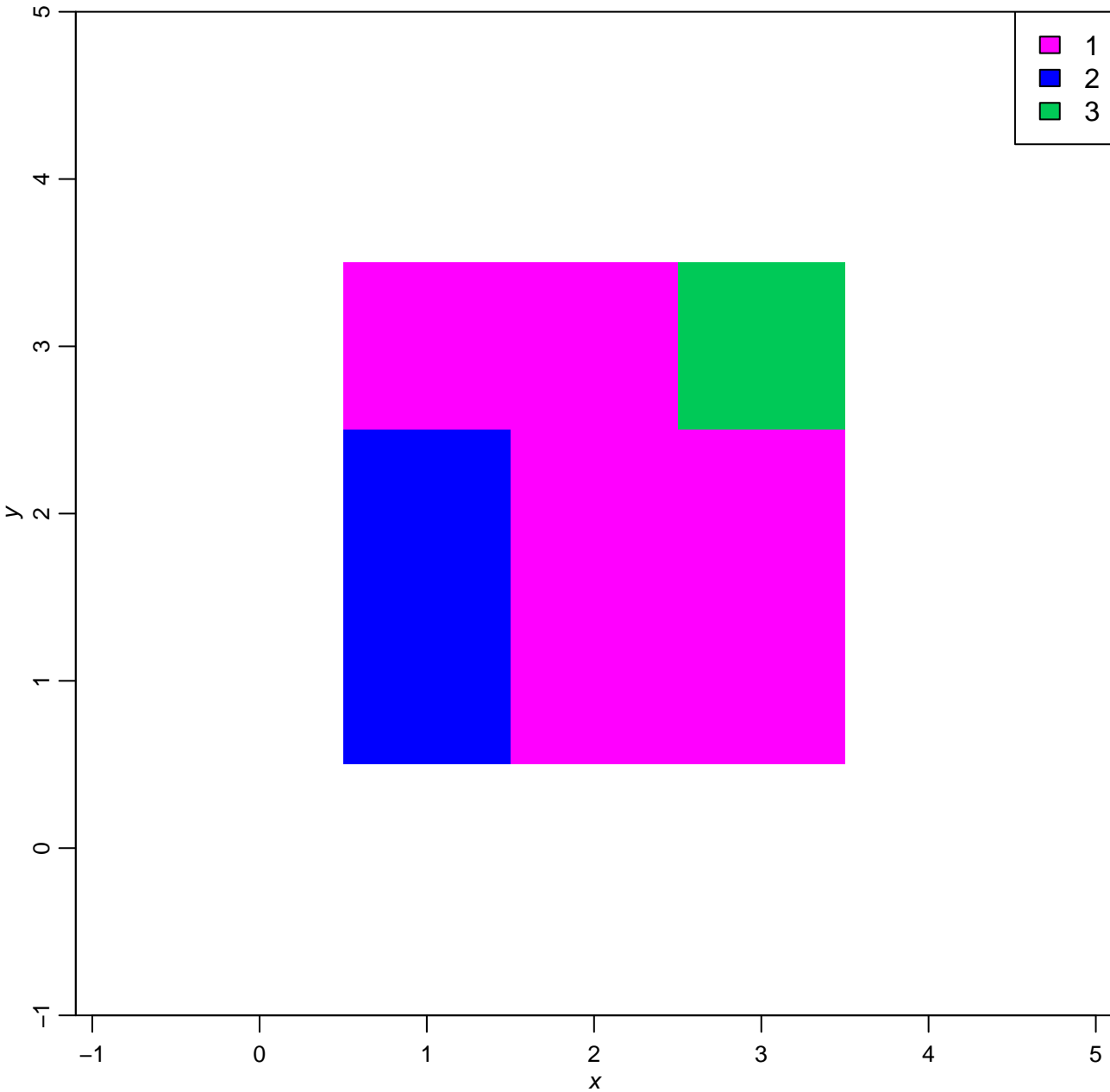
# K-means clustering



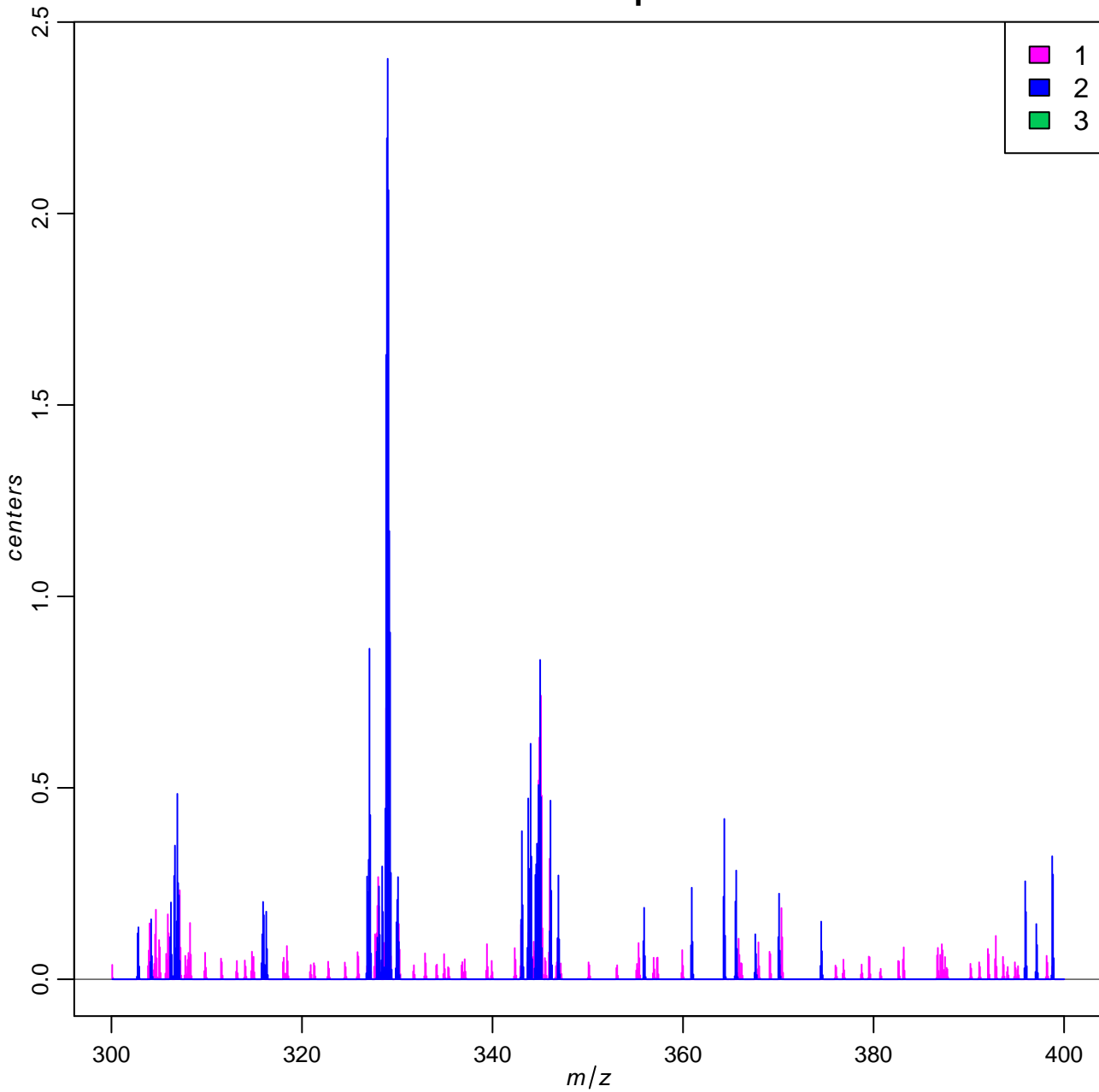
# K-means clustering



# K-means clustering

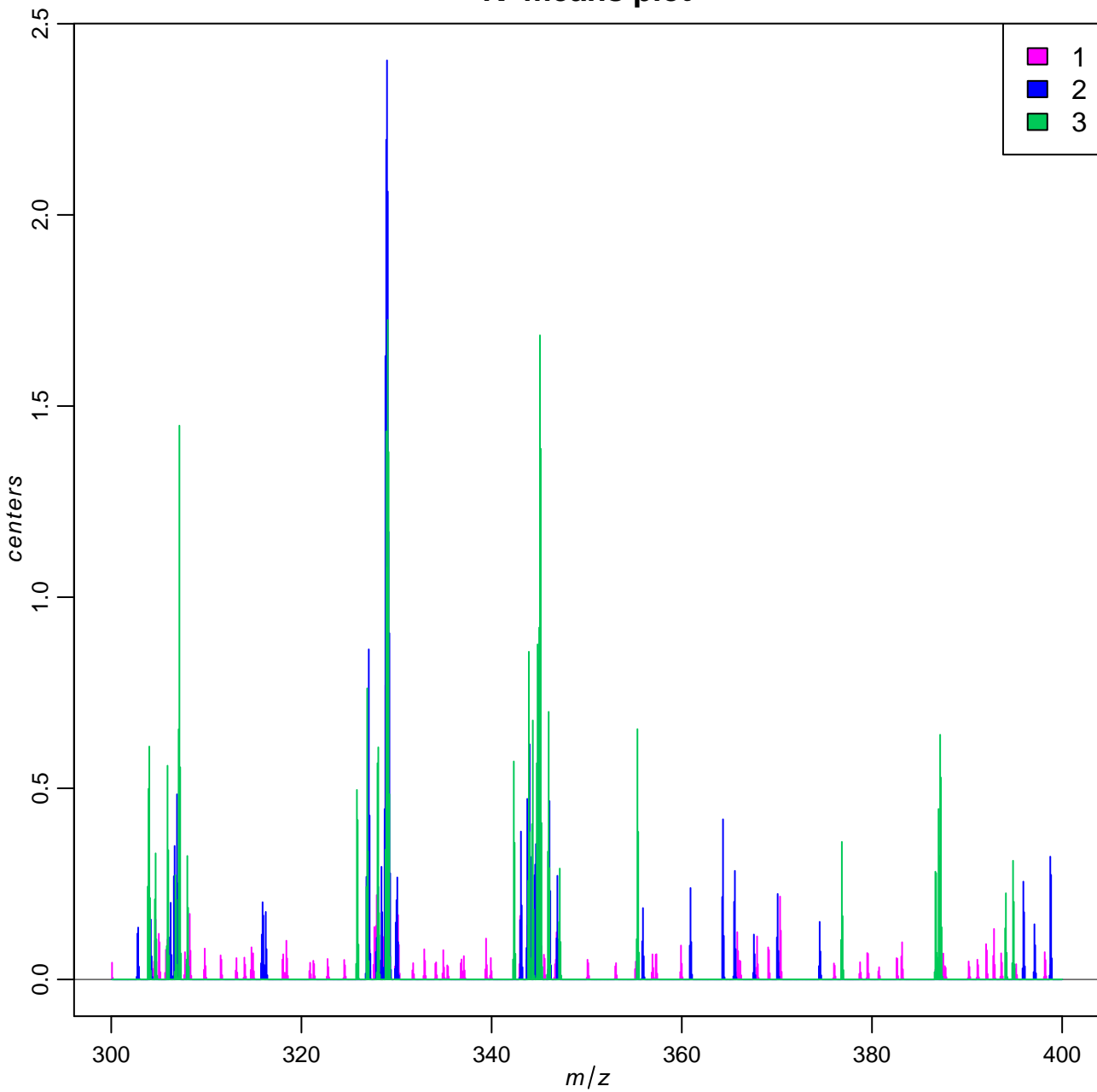


# K-means plot

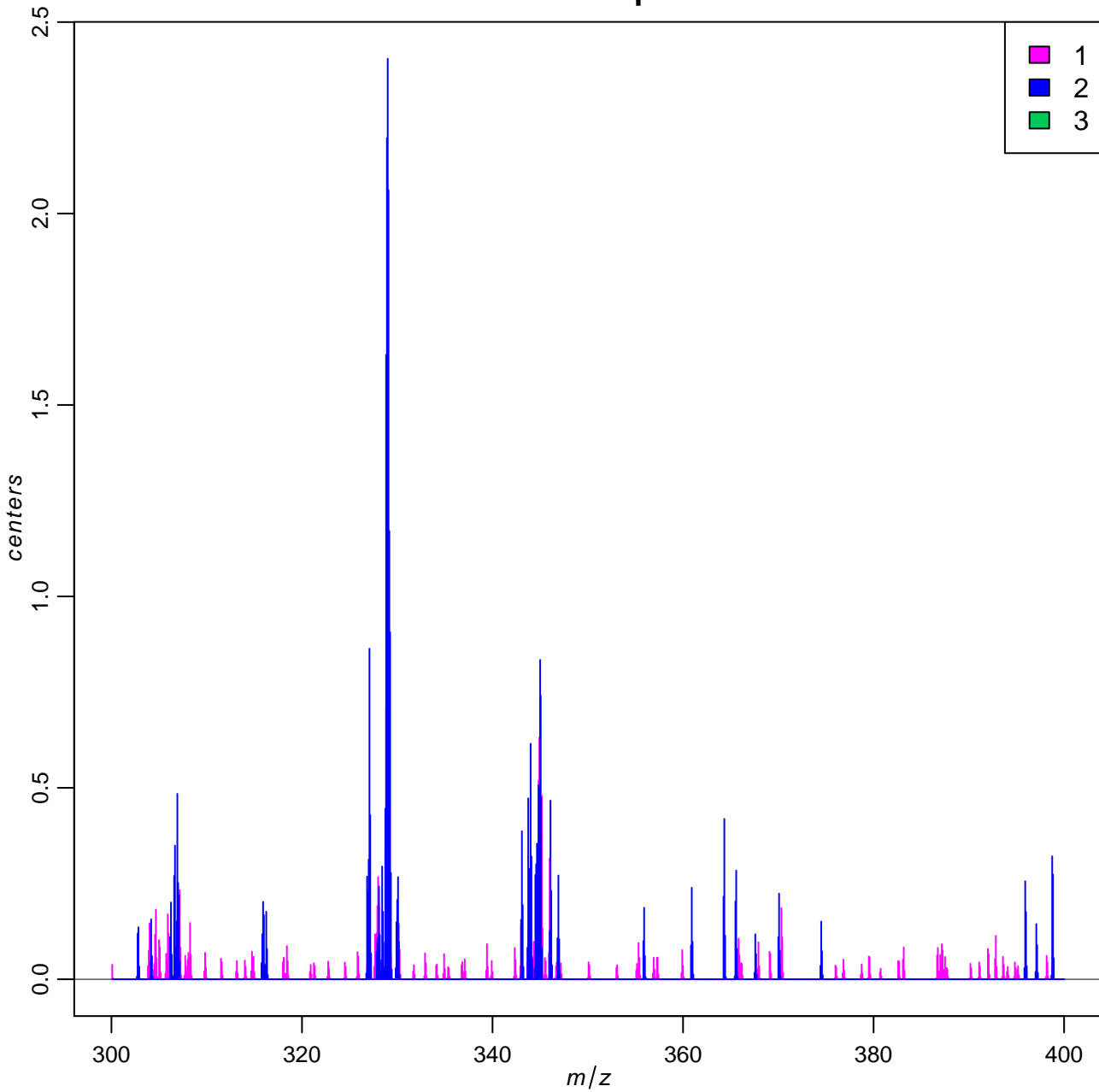




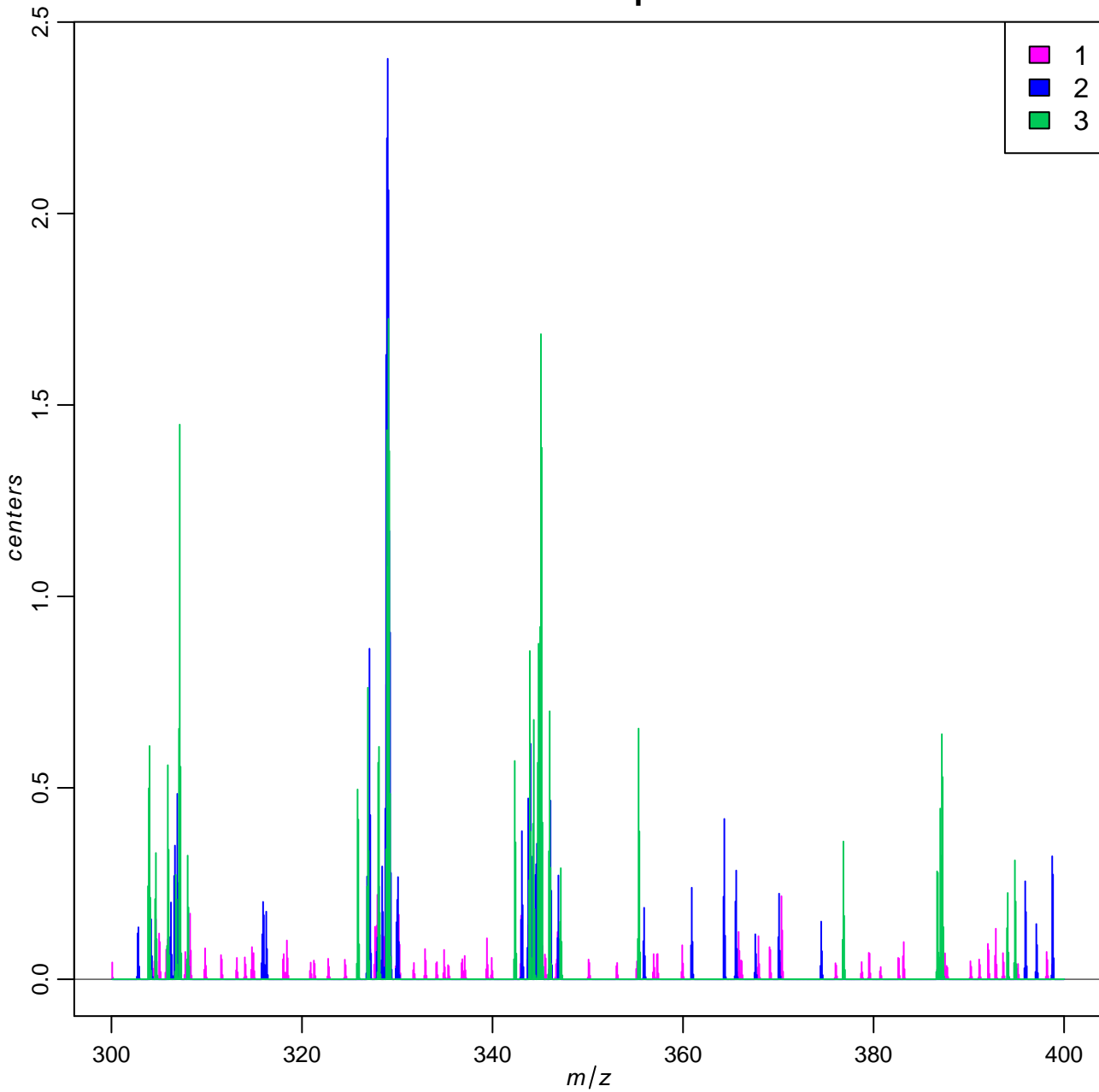
# K-means plot



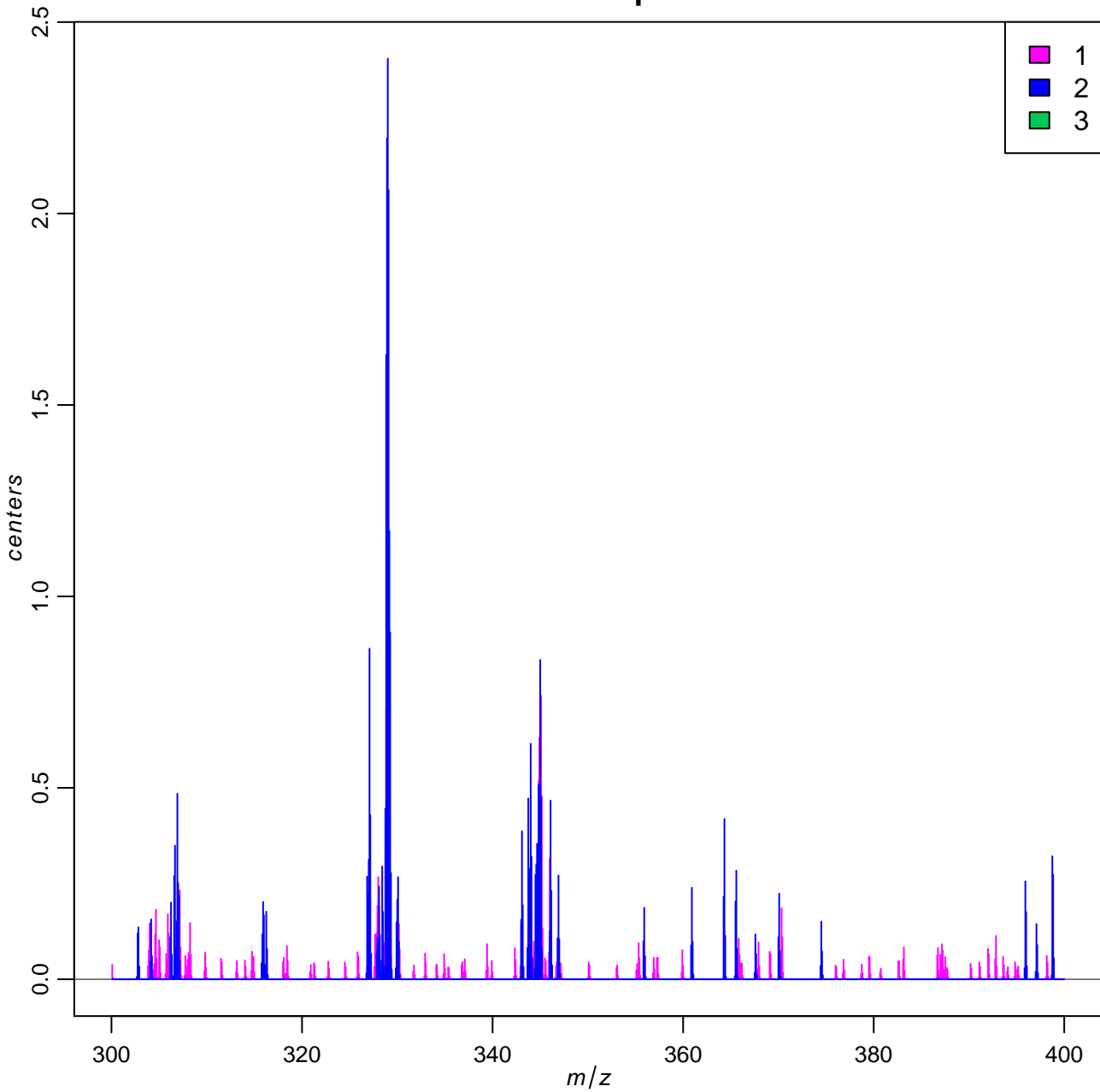
# K-means plot



# K-means plot



# K-means plot



# K-means plot

