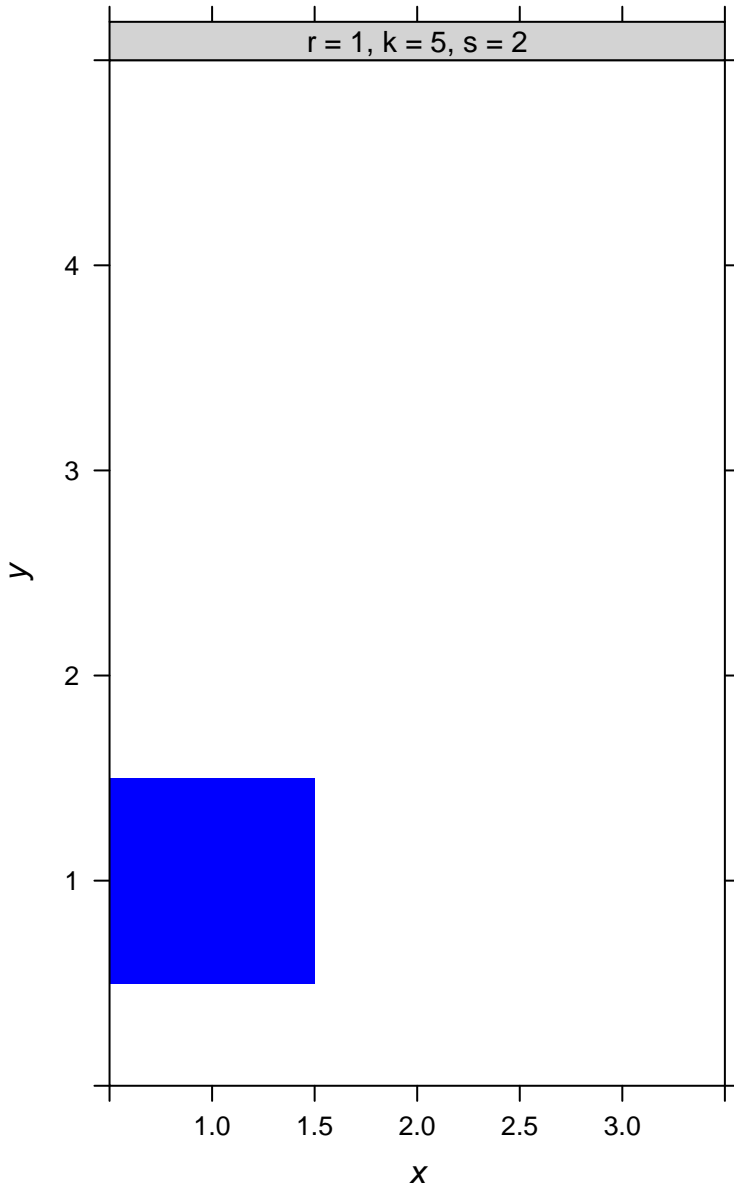


Spatial segmentation for file:

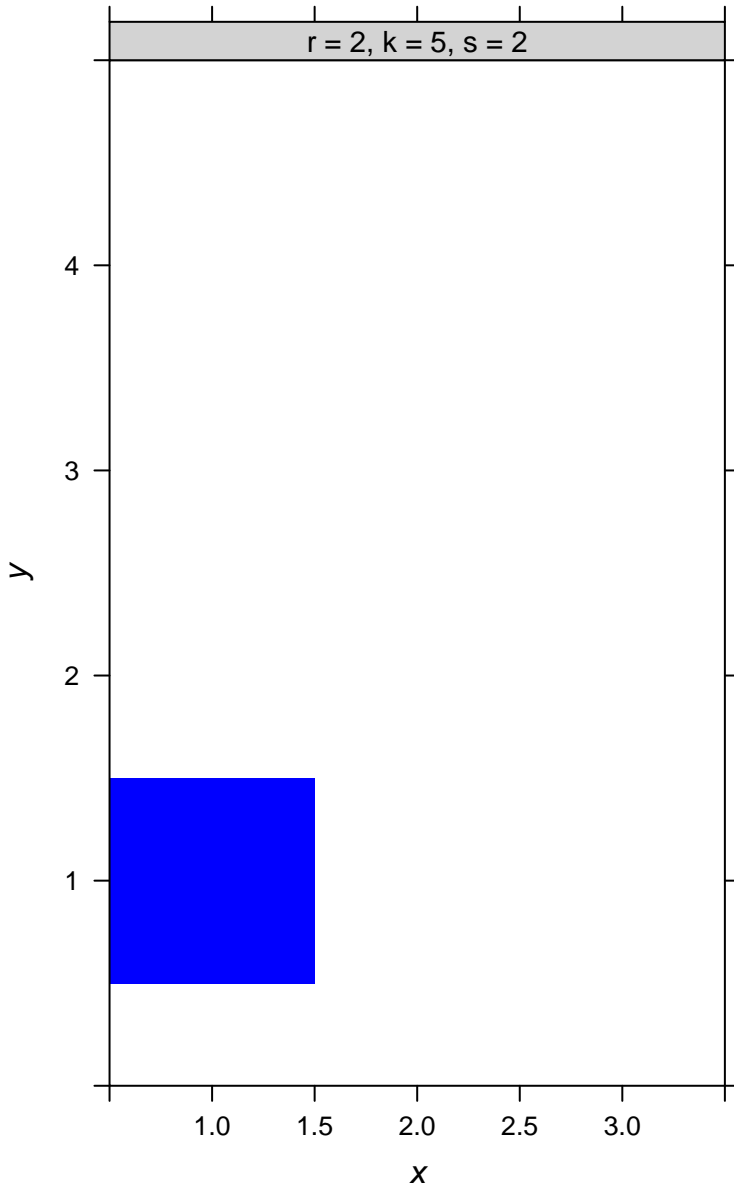
preprocessing_results1.RData

properties	values
Number of mz features	8399
Range of mz values [Da]	100.08 – 799.92
Number of pixels	9
Range of x coordinates	1 – 3
Range of y coordinates	1 – 3
Range of intensities	0 – 318.82
Median of intensities	0
Intensities > 0	30.92 %
Number of zero TICs	0
Preprocessing	
Normalization	tic
Smoothing	FALSE
Baseline reduction	FALSE
Peak picking	FALSE
Centroided	FALSE

Spatial shrunken centroids



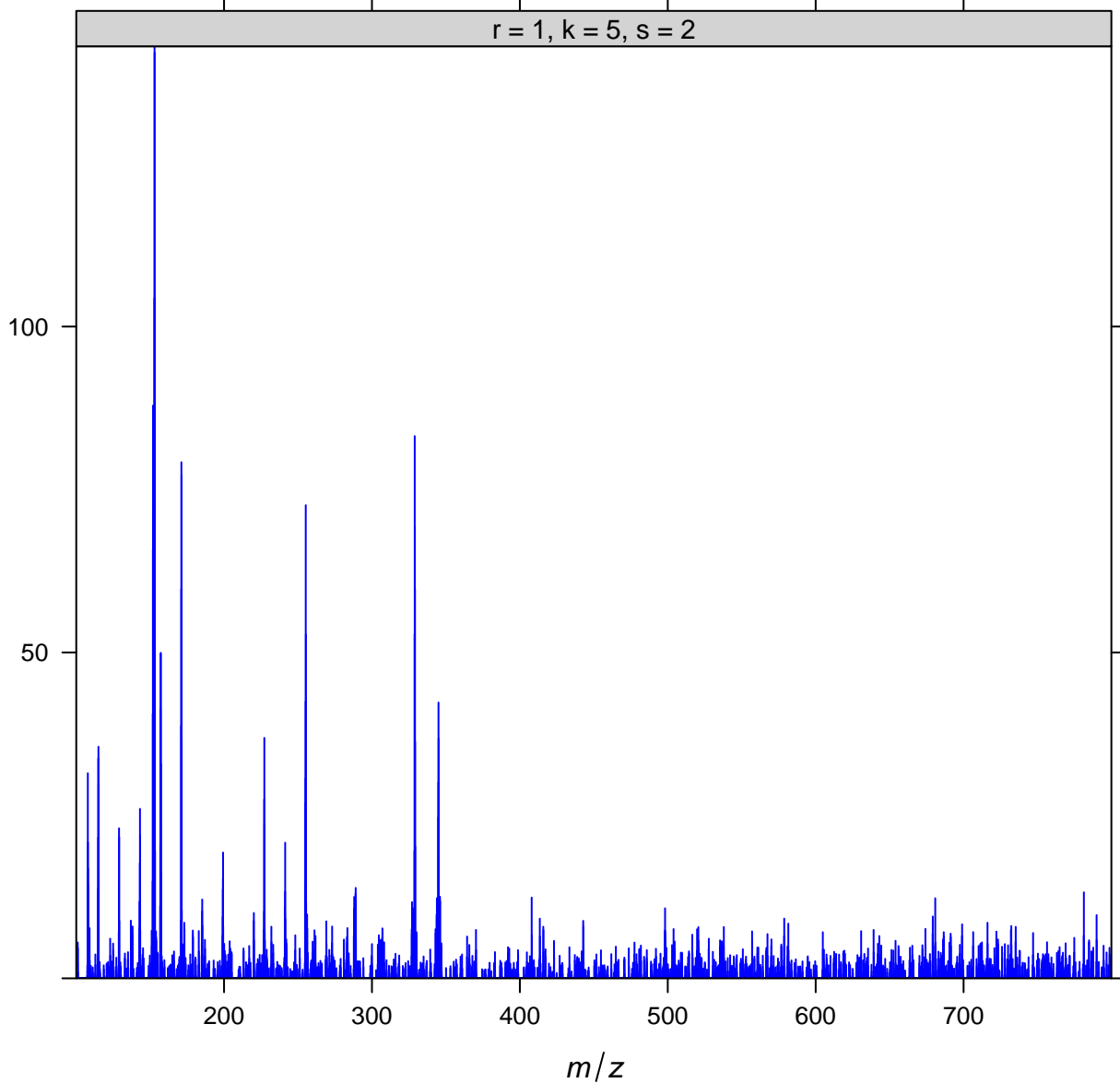
Spatial shrunken centroids



Spatial shrunken centroids plot

1  2  3  4  5 

$r = 1, k = 5, s = 2$



Spatial shrunken centroids plot

1  2  3  4  5 

$r = 2, k = 5, s = 2$

