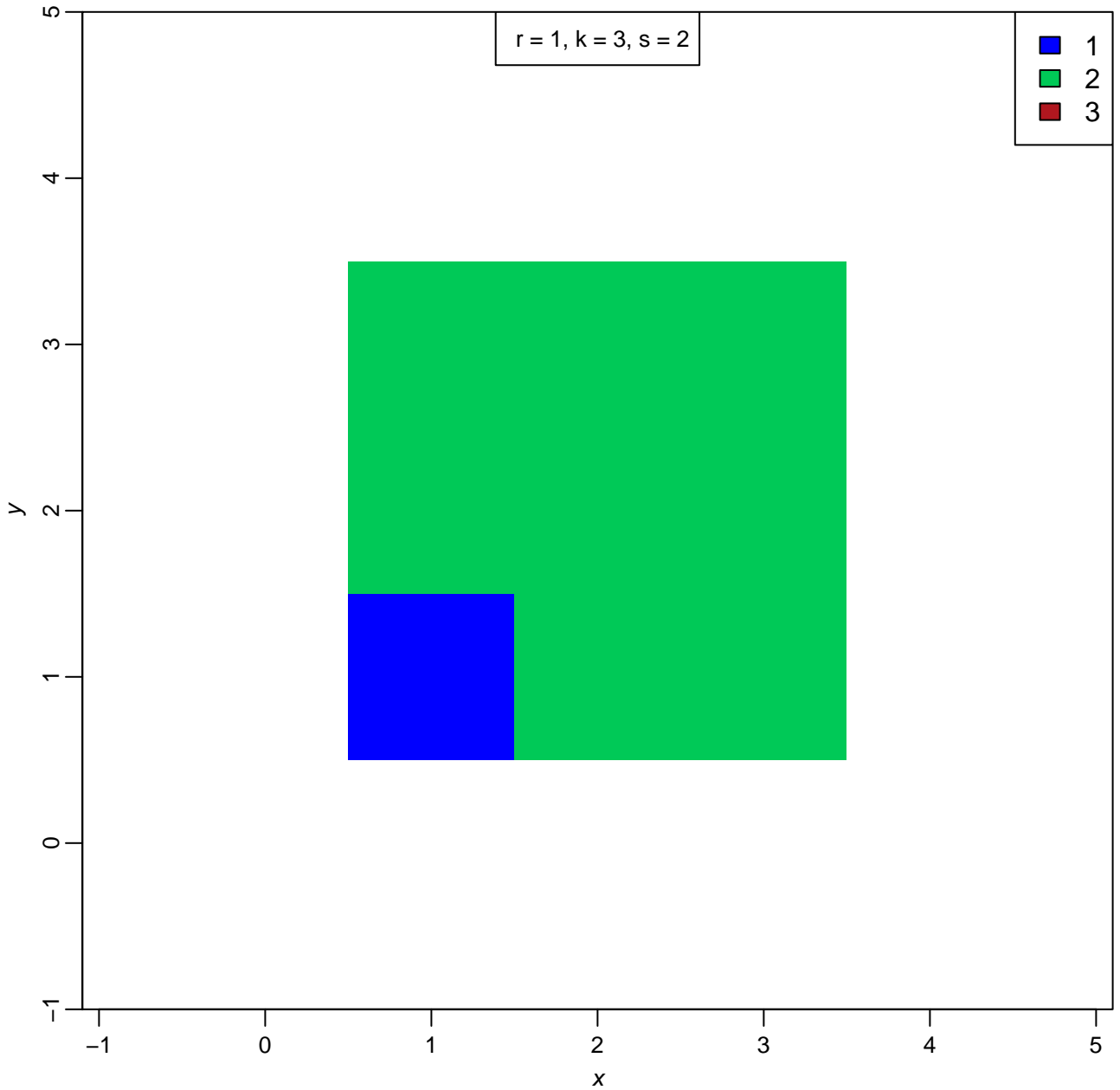


Spatial segmentation for file:

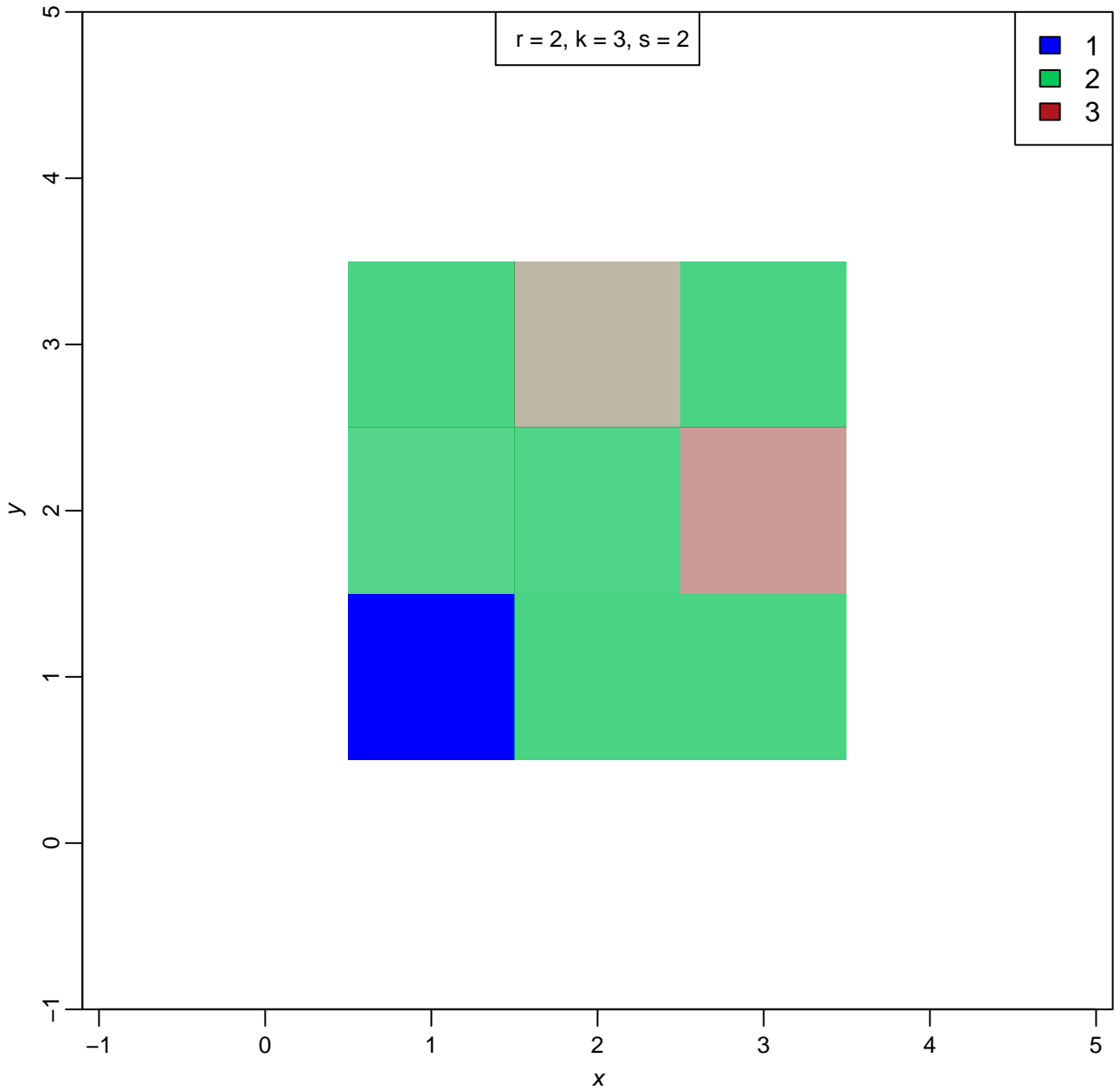
preprocessed.RData

| properties | values |
|------------------------|-----------------|
| Number of m/z features | 2399 |
| Range of m/z values | 200.08 – 399.92 |
| Number of pixels | 9 |
| Range of x coordinates | 1 – 3 |
| Range of y coordinates | 1 – 3 |
| Range of intensities | 0 – 170.84 |
| Median of intensities | 0 |
| Intensities > 0 | 30.96 % |
| Number of zero TICs | 0 |
| Preprocessing | |
| Normalization | tic |
| Smoothing | FALSE |
| Baseline reduction | FALSE |
| Peak picking | FALSE |
| Centroided | FALSE |

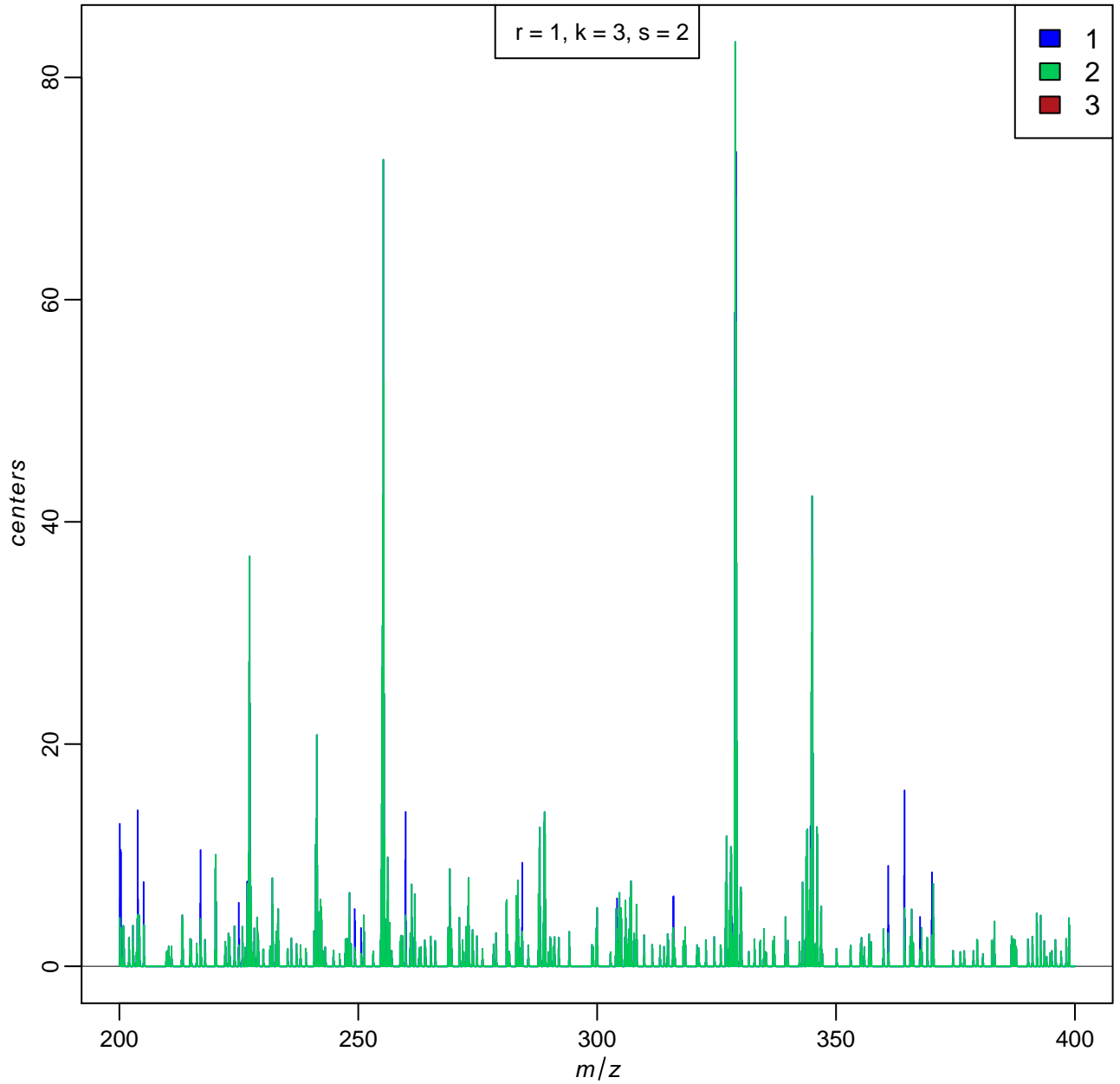
Spatial shrunken centroids



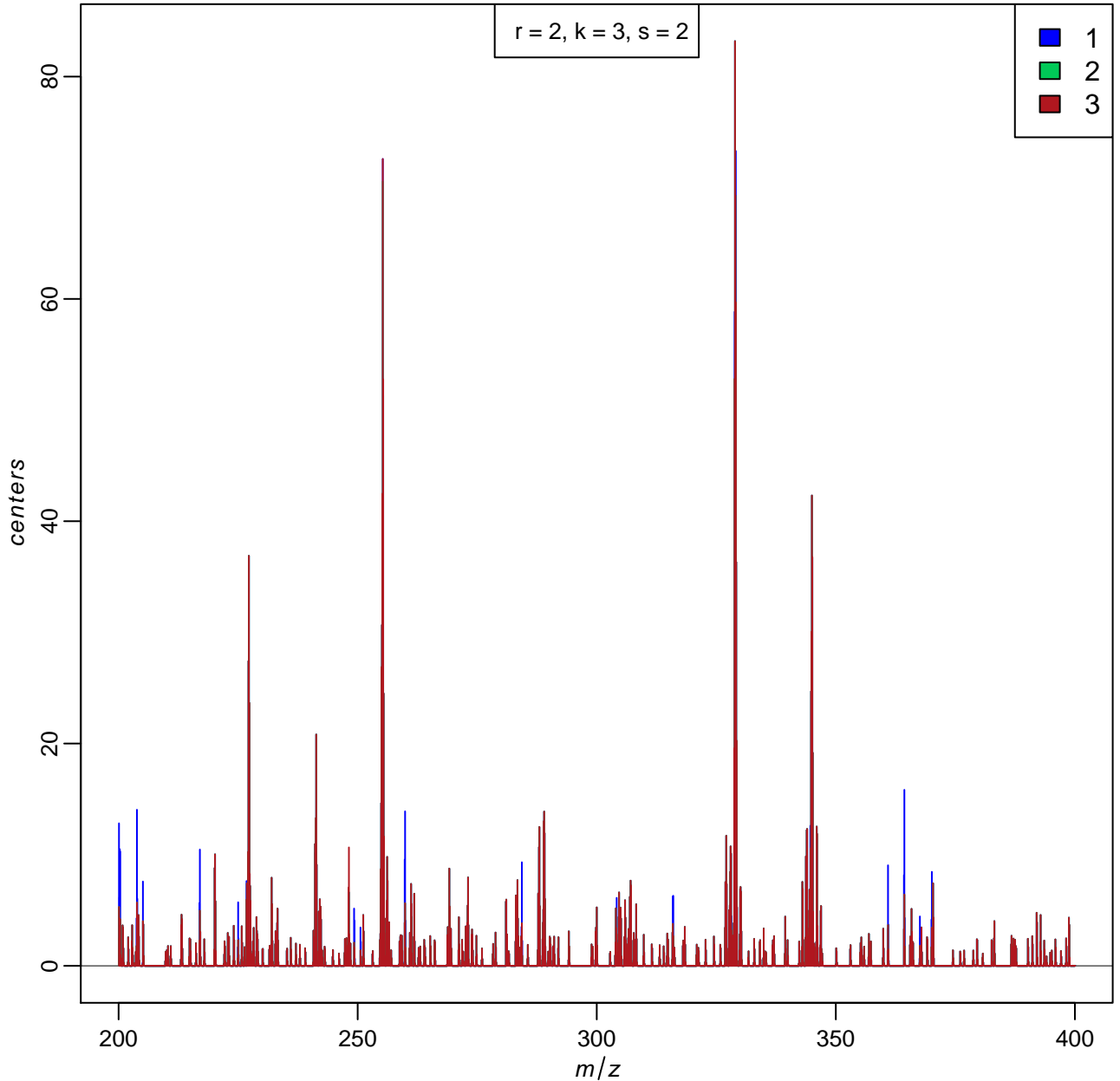
Spatial shrunken centroids



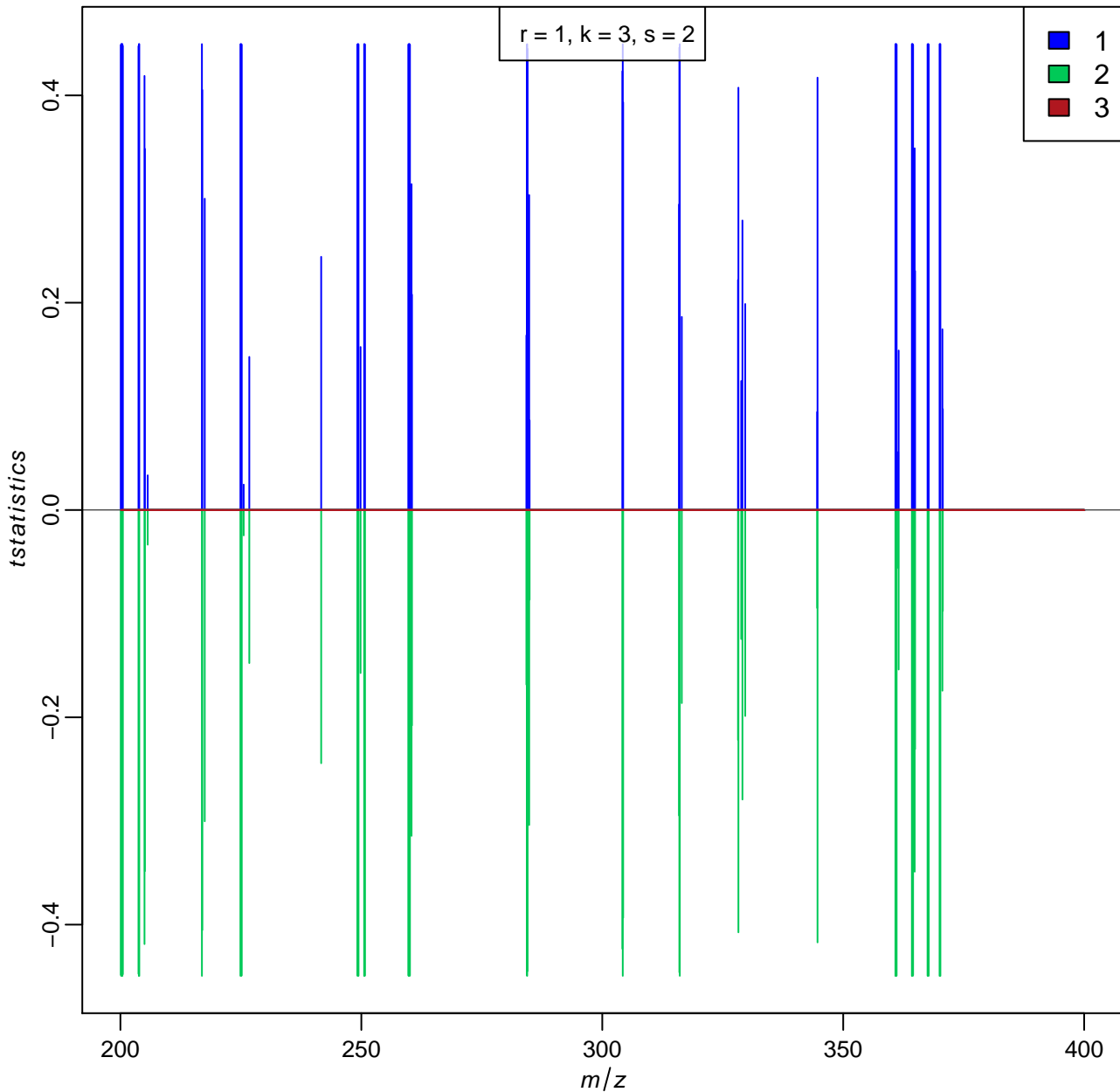
Spatial shrunken centroids plot



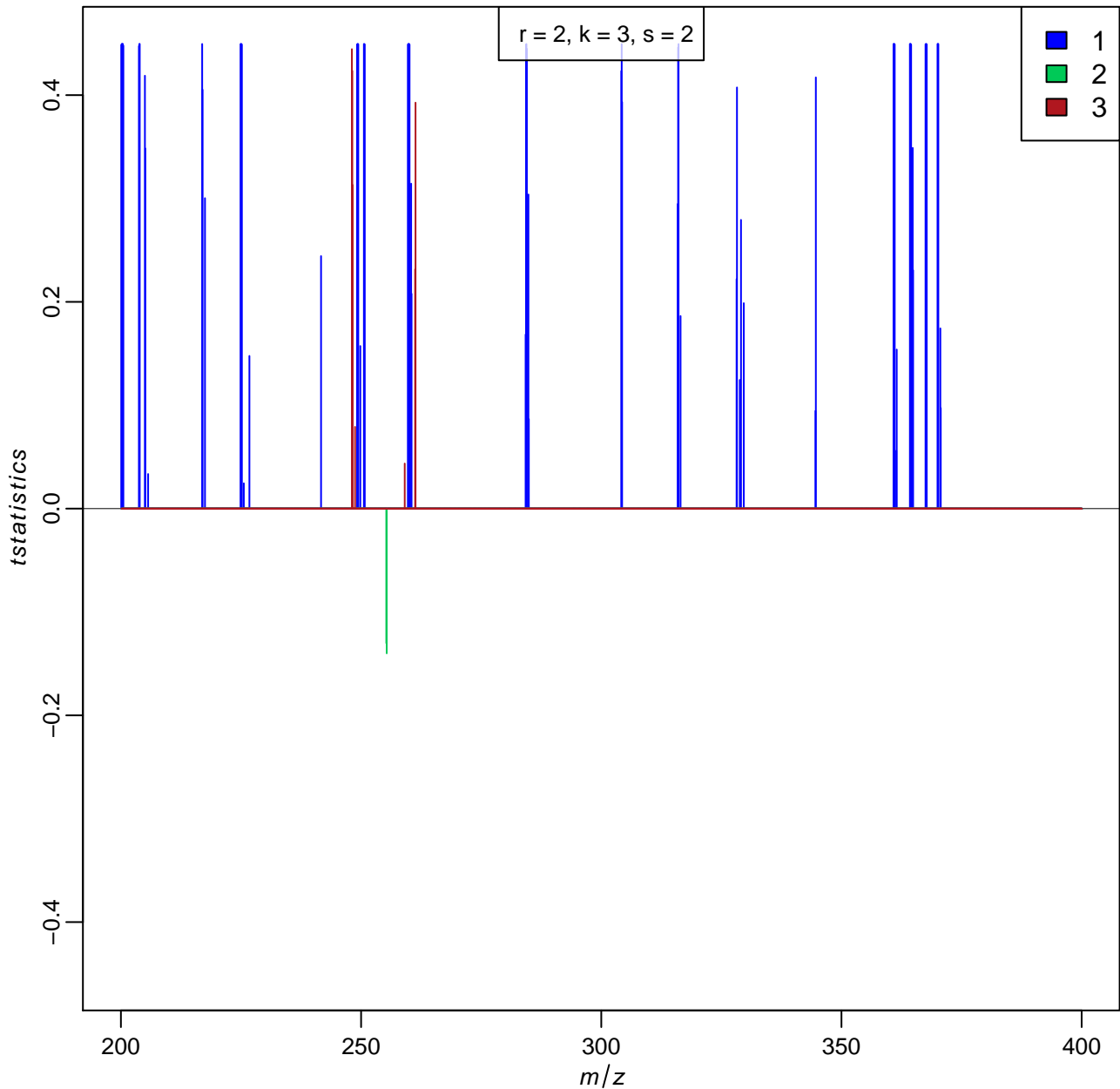
Spatial shrunken centroids plot



t-statistics



t-statistics



Number of segments

